TOWN OF CALEDONIA

T11N R8E, T11N R9E, T12N R8E, & T12N R9E

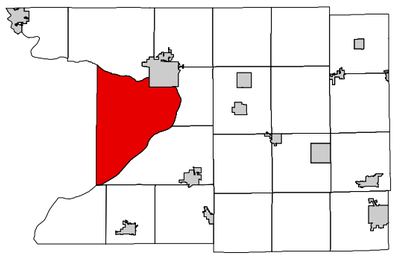

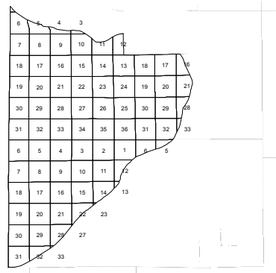

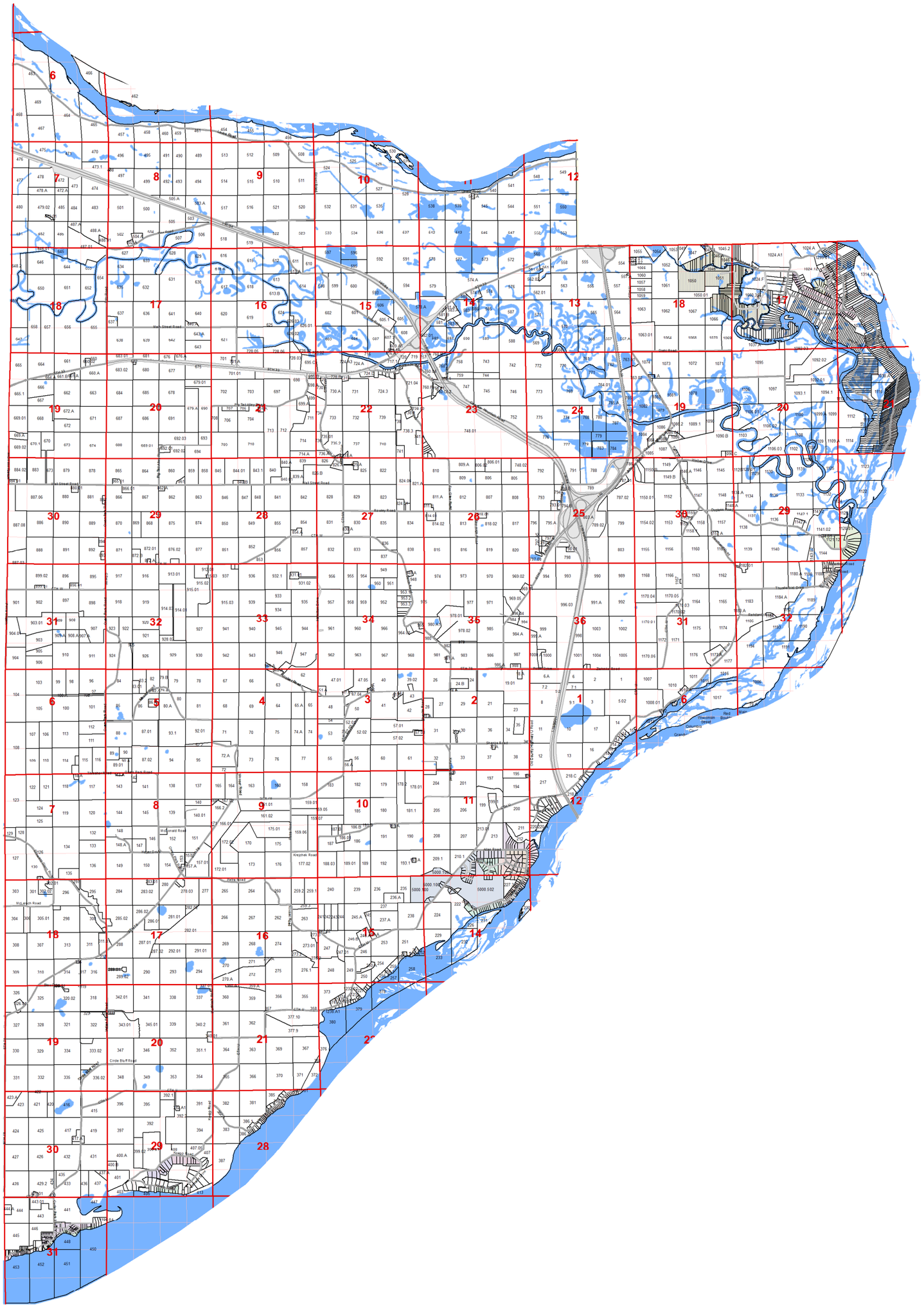

February 19, 2015
Columbia County Land Information

TOWN OF CALEDONIA
SECTION 1 T11N R8E

1 inch = 400 feet 1:4,800

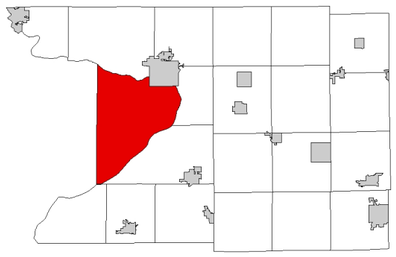

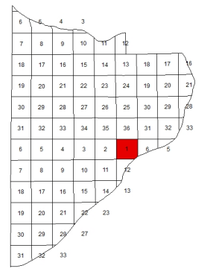

SEE SECTION 36 TOWN OF CALEDONIA

SEE SECTION 02 TOWN OF CALEDONIA

SEE SECTION 06 TOWN OF CALEDONIA

SEE SECTION 12 TOWN OF CALEDONIA

February 18, 2015
Columbia County Land Information

SECTION 01
T11N R8E

TOWN OF CALEDONIA

SECTION 2 T11N R8E

1 inch = 400 feet 1:4,800

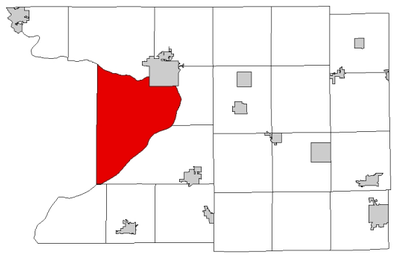

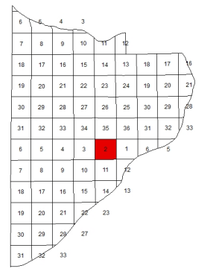

SEE SECTION 35 TOWN OF CALEDONIA

SEE SECTION 03 TOWN OF CALEDONIA

SEE SECTION 01 TOWN OF CALEDONIA

SEE SECTION 11 TOWN OF CALEDONIA

February 18, 2015
Columbia County Land Information

SECTION 02
T11N R8E

TOWN OF CALEDONIA
SECTION 3 T11N R8E
1 inch = 400 feet 1:4,800

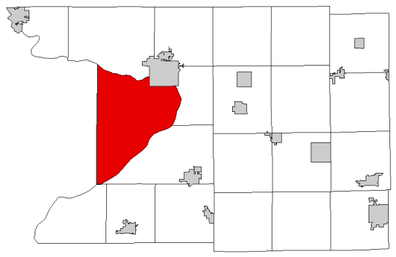

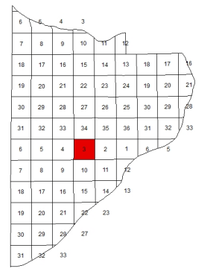

SEE SECTION 34 TOWN OF CALEDONIA

SEE SECTION 04 TOWN OF CALEDONIA

SEE SECTION 02 TOWN OF CALEDONIA

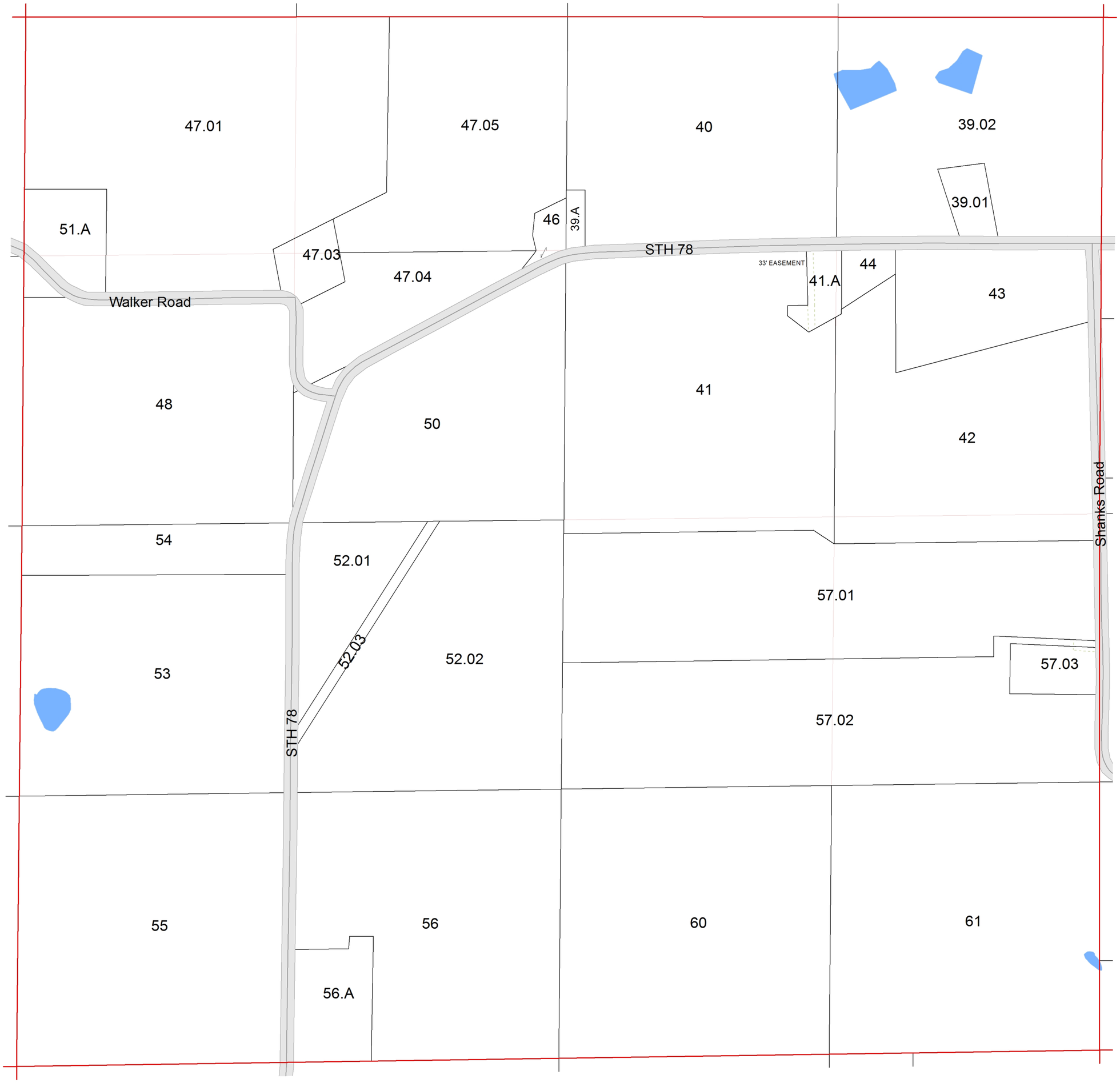

SEE SECTION 10 TOWN OF CALEDONIA

February 18, 2015
Columbia County Land Information

SECTION 03
T11N R8E

TOWN OF CALEDONIA
SECTION 4 T11N R8E

1 inch = 400 feet 1:4,800

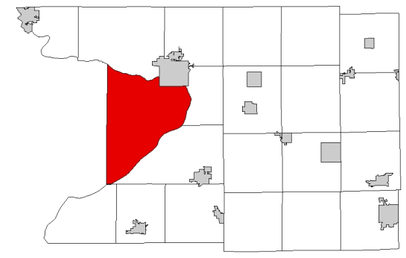

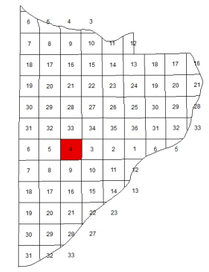

SEE SECTION 33 TOWN OF CALEDONIA

SEE SECTION 05 TOWN OF CALEDONIA

SEE SECTION 03 TOWN OF CALEDONIA

SEE SECTION 09 TOWN OF CALEDONIA

February 18, 2015
Columbia County Land Information

SECTION 04
T11N R8E

TOWN OF CALEDONIA
SECTION 5 T11N R8E

1 inch = 400 feet 1:4,800

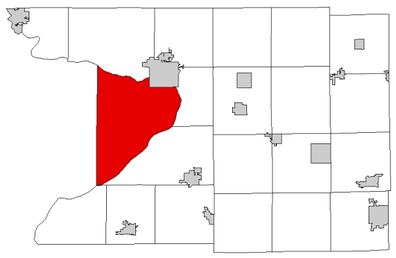

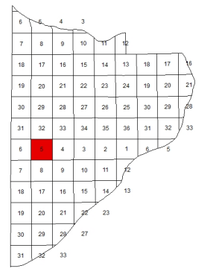

SEE SECTION 32 TOWN OF CALEDONIA

SEE SECTION 06 TOWN OF CALEDONIA

SEE SECTION 04 TOWN OF CALEDONIA

SEE SECTION 08 TOWN OF CALEDONIA

February 18, 2015
Columbia County Land Information

SECTION 05
T11N R8E

TOWN OF CALEDONIA
SECTION 6 T11N R8E

1 inch = 400 feet 1:4,800

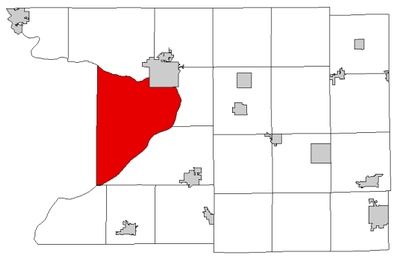

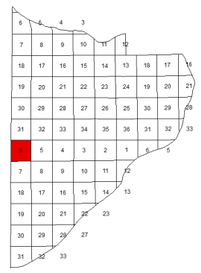

SEE SECTION 31 TOWN OF CALEDONIA

SEE SAUK COUNTY

SEE SECTION 05 TOWN OF CALEDONIA

SEE SECTION 07 TOWN OF CALEDONIA

February 18, 2015
Columbia County Land Information

SECTION 06
T11N R8E

TOWN OF CALEDONIA
SECTION 7 T11N R8E

1 inch = 400 feet 1:4,800

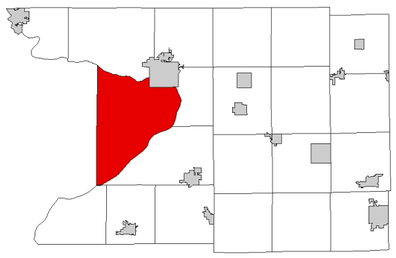

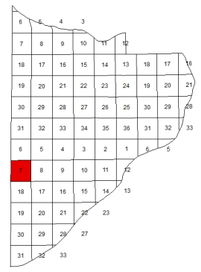

SEE SECTION 06 TOWN OF CALEDONIA

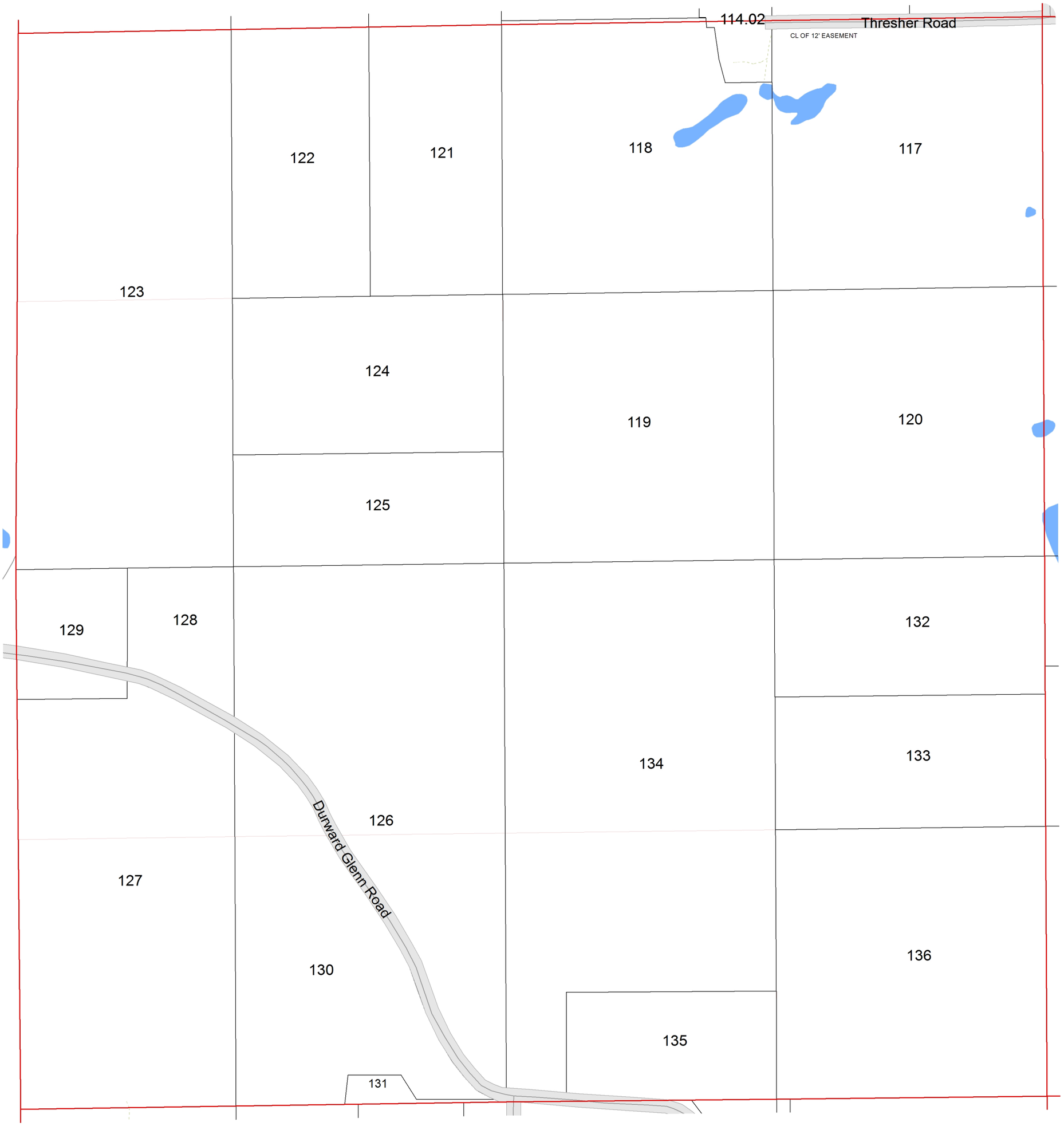

SEE SAUK COUNTY

SEE SECTION 08 TOWN OF CALEDONIA

SEE SECTION 18 TOWN OF CALEDONIA

February 18, 2015
Columbia County Land Information

SECTION 07
T11N R8E

TOWN OF CALEDONIA
SECTION 8 T11N R8E
1 inch = 400 feet 1:4,800

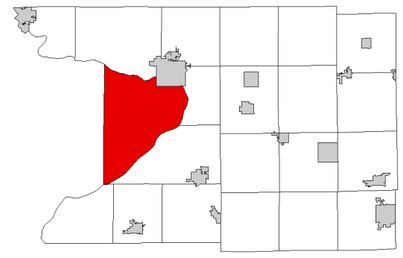

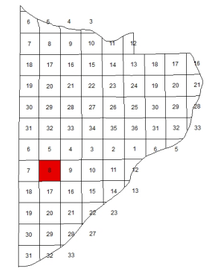

SEE SECTION 05 TOWN OF CALEDONIA

SEE SECTION 07 TOWN OF CALEDONIA

SEE SECTION 09 TOWN OF CALEDONIA

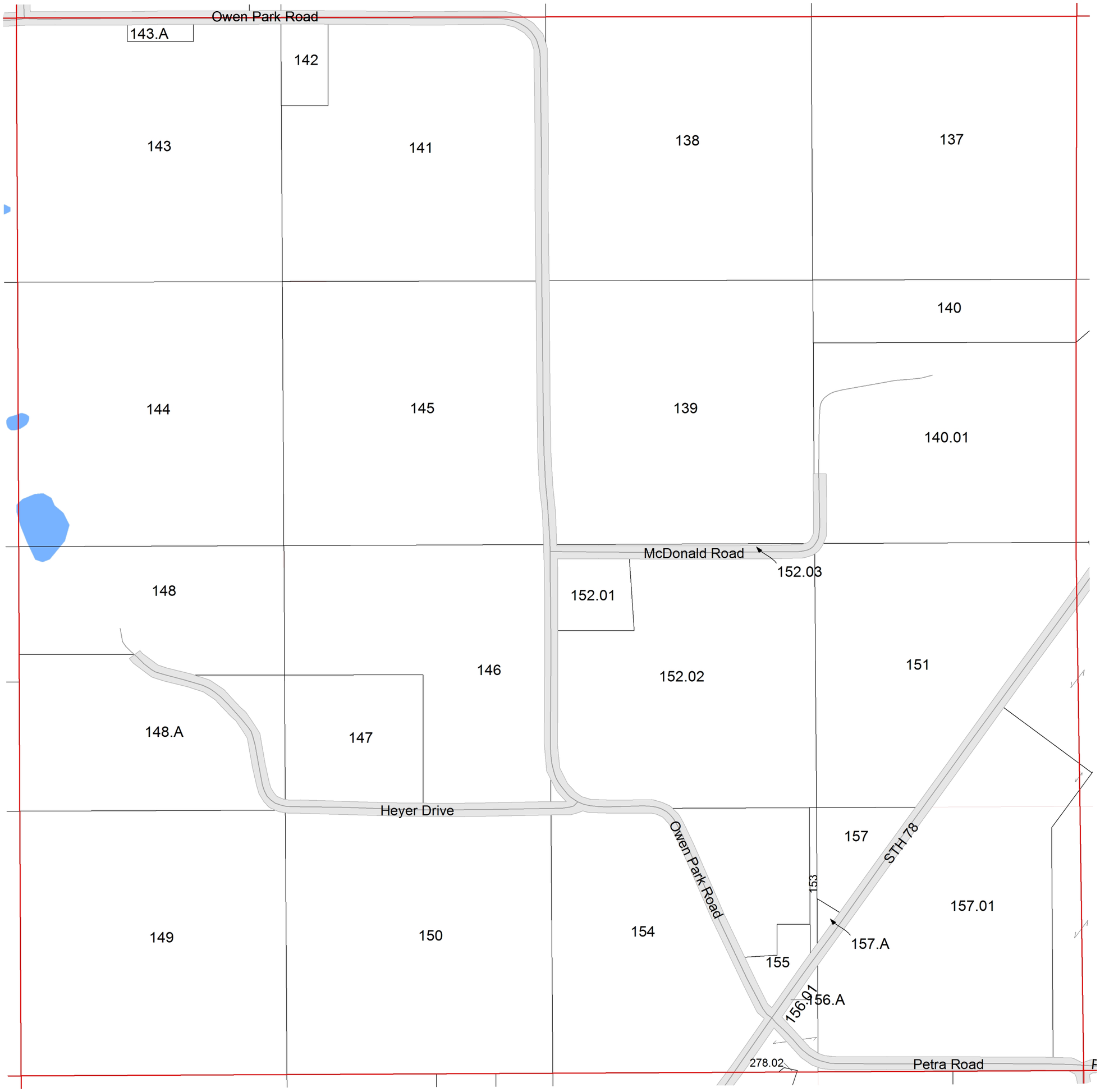

SEE SECTION 17 TOWN OF CALEDONIA

February 18, 2015
Columbia County Land Information

SECTION 08
T11N R8E

TOWN OF CALEDONIA
SECTION 9 T11N R8E
1 inch = 400 feet 1:4,800

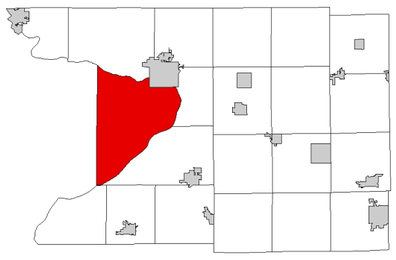

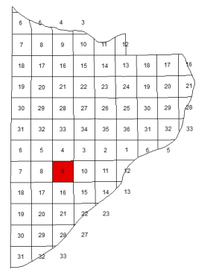

SEE SECTION 04 TOWN OF CALEDONIA

SEE SECTION 08 TOWN OF CALEDONIA

SEE SECTION 10 TOWN OF CALEDONIA

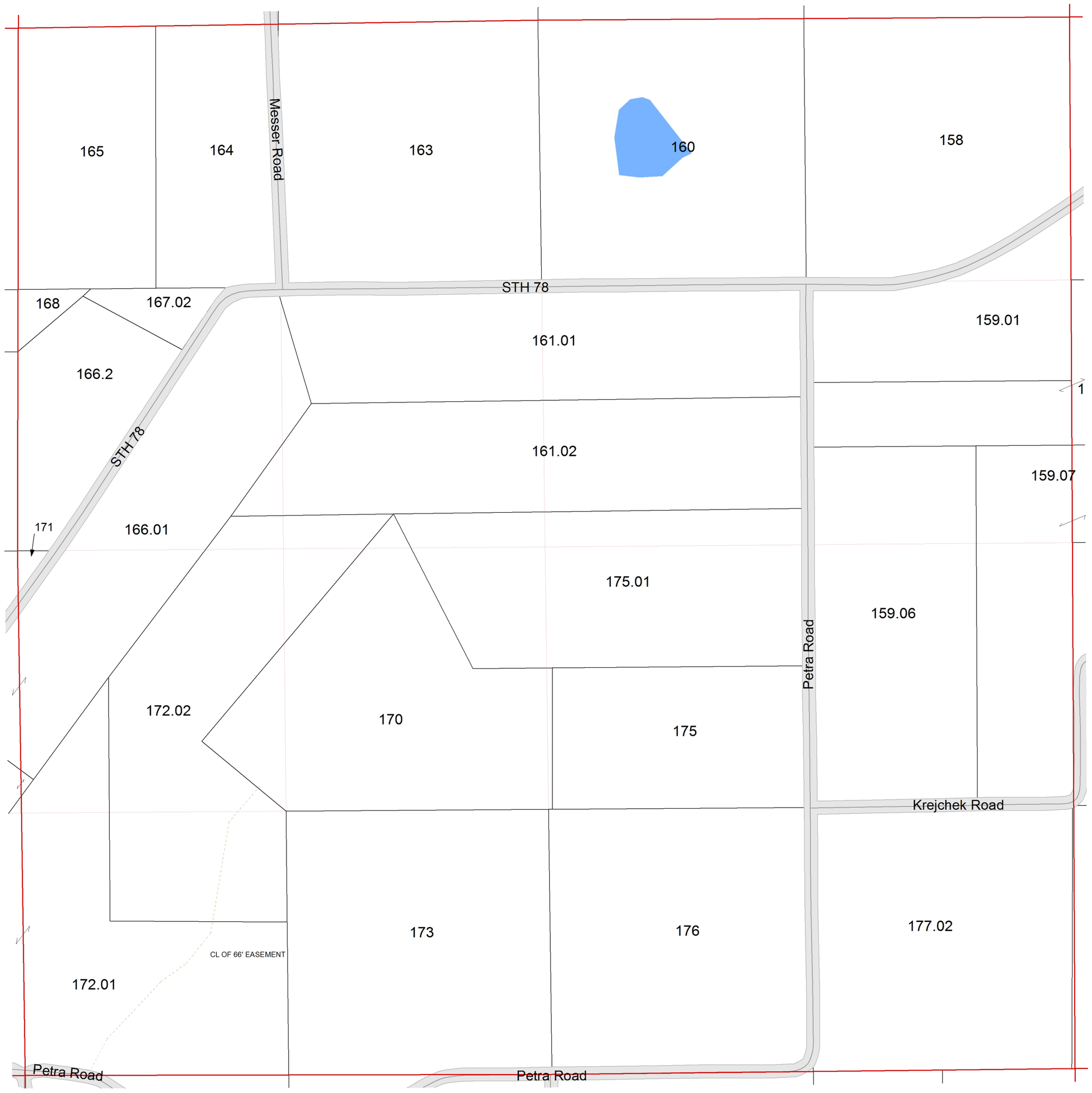

SEE SECTION 16 TOWN OF CALEDONIA

February 18, 2015
Columbia County Land Information

SECTION 09
T11N R8E

TOWN OF CALEDONIA
SECTION 10 T11N R8E
1 inch = 400 feet 1:4,800

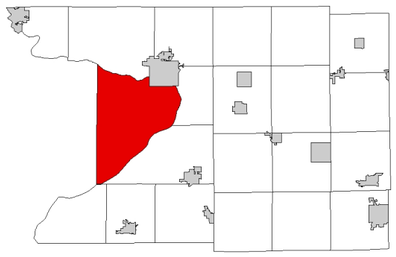

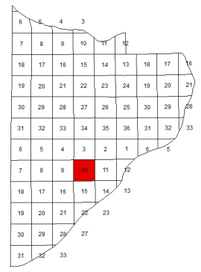

SEE SECTION 03 TOWN OF CALEDONIA

SEE SECTION 09 TOWN OF CALEDONIA

SEE SECTION 11 TOWN OF CALEDONIA

STH 78
183
182
179
178.2
178.01
159.05
185
180
181.1
07
Krejchek Road
191.B
191.A
186.B
187.B
187.A
186.01
186
187
191
190
188.03
189.01
189
192
193.A
193.1

SEE SECTION 15 TOWN OF CALEDONIA

February 18, 2015
Columbia County Land Information

SECTION 10
T11N R8E

TOWN OF CALEDONIA

SECTION 11 T11N R8E

1 inch = 400 feet 1:4,800

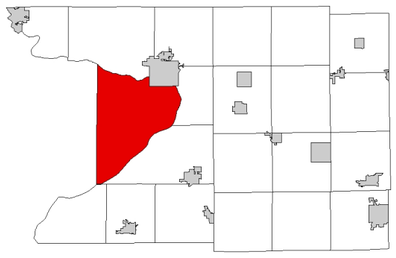

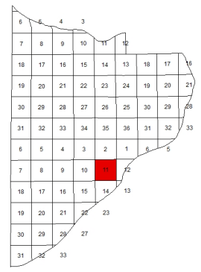

SEE SECTION 02 TOWN OF CALEDONIA

SEE SECTION 10 TOWN OF CALEDONIA

SEE SECTION 12 TOWN OF CALEDONIA

SEE SECTION 14 TOWN OF CALEDONIA

TOWN OF CALEDONIA

SECTION 12 T11N R8E

1 inch = 400 feet 1:4,800

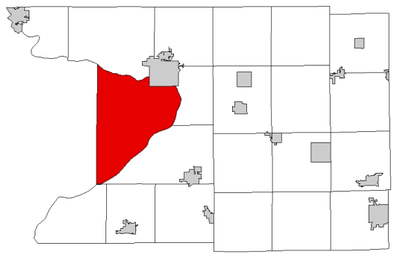

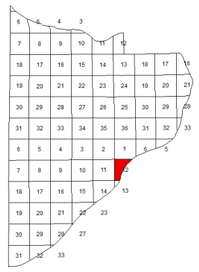

SEE SECTION 01 TOWN OF CALEDONIA

SEE SECTION 11 TOWN OF CALEDONIA

SEE SECTION 12 TOWN OF DEKORRA

SEE SECTION 13 TOWN OF DEKORRA

February 18, 2015
Columbia County Land Information

SECTION 12
T11N R8E

TOWN OF CALEDONIA

SECTIONS 11 & 14 T11N R8E

1 inch = 200 feet 1:2,400

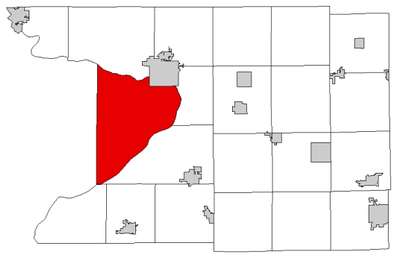

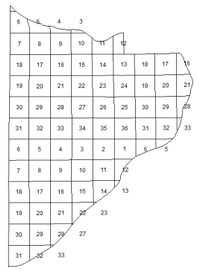

SEE SECTION 11 TOWN OF CALEDONIA

SEE SECTION 14 TOWN OF CALEDONIA

SEE SECTION 13 TOWN OF CALEDONIA

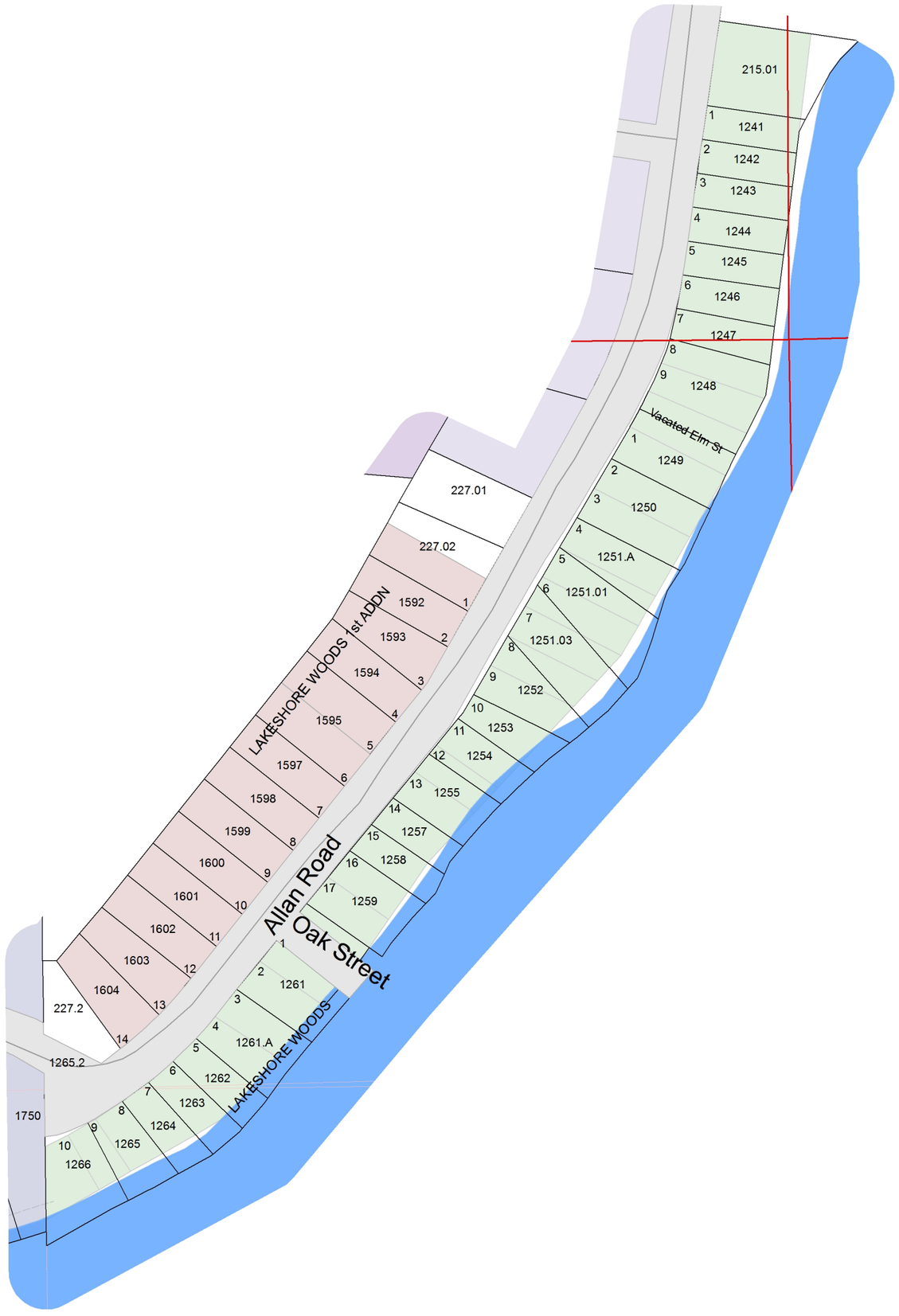

SEE SECTION 14 TOWN OF CALEDONIA

February 18, 2015
Columbia County Land Information

SECTIONS 11 & 14 - DETAIL
T11N R8E

TOWN OF CALEDONIA

SECTION 14 T11N R8E

1 inch = 400 feet 1:4,800

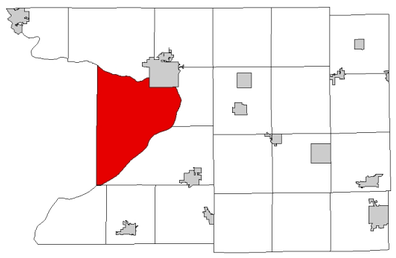

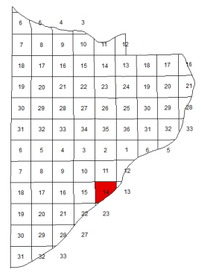

SEE SECTION 11 TOWN OF CALEDONIA

SEE SECTION 15 TOWN OF CALEDONIA

SEE SECTION 13 TOWN OF DEKORRA

SEE SECTION 23 TOWN OF DEKORRA

February 18, 2015
Columbia County Land Information

SECTION 14
T11N R8E

TOWN OF CALEDONIA
SECTION 14 T11N R8E

1 inch = 200 feet 1:2,400

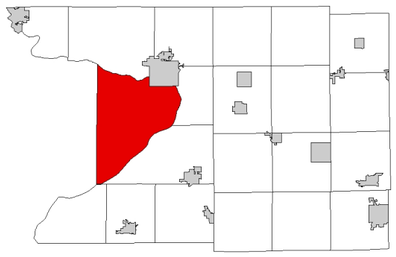

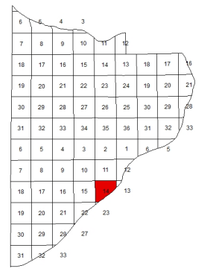

SEE SECTION 14 TOWN OF CALEDONIA

SEE SECTION 14 TOWN OF CALEDONIA

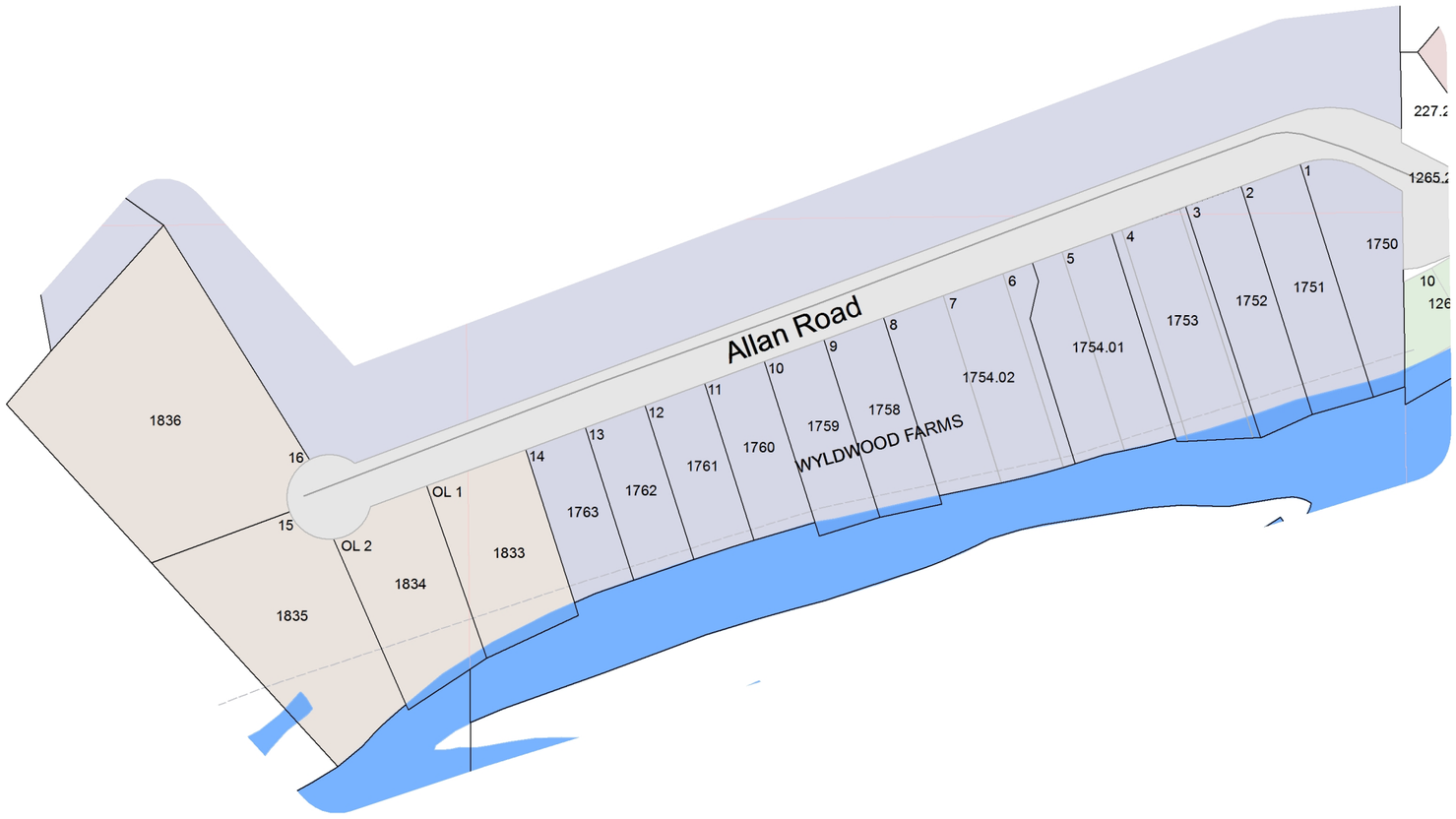

SEE SECTION 11 & 14 DETAIL TOWN OF CALEDONIA

SEE SECTION 14 TOWN OF CALEDONIA

February 18, 2015
Columbia County Land Information

SECTION 14 - DETAIL
T11N R8E

TOWN OF CALEDONIA
SECTION 15 T11N R8E
1 inch = 400 feet 1:4,800

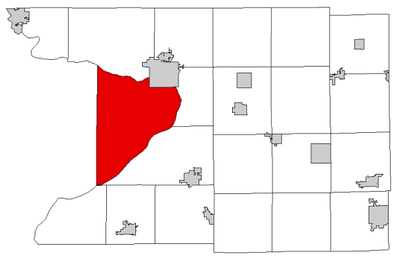

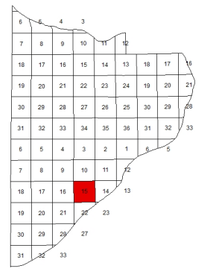

SEE SECTION 10 TOWN OF CALEDONIA

SEE SECTION 16 TOWN OF CALEDONIA

SEE SECTION 14 TOWN OF CALEDONIA

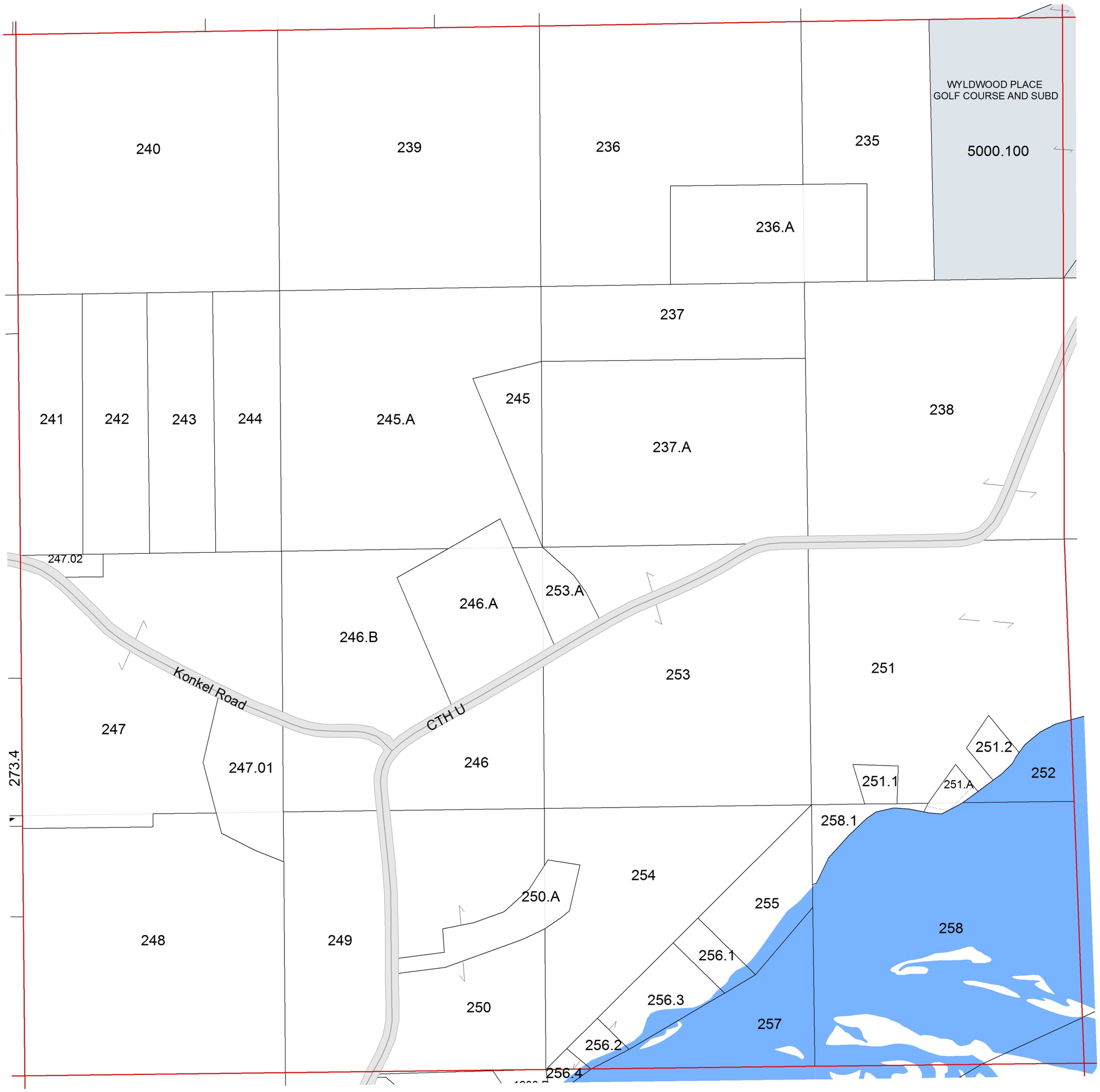

SEE SECTION 22 TOWN OF CALEDONIA

February 18, 2015
Columbia County Land Information

SECTION 15
T11N R8E

TOWN OF CALEDONIA

SECTION 16 T11N R8E

1 inch = 400 feet 1:4,800

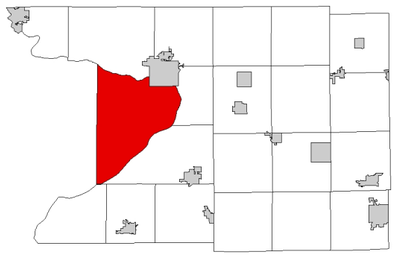

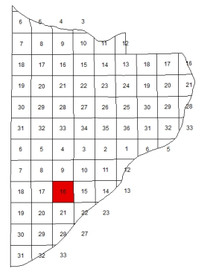

SEE SECTION 09 TOWN OF CALEDONIA

SEE SECTION 17 TOWN OF CALEDONIA

SEE SECTION 15 TOWN OF CALEDONIA

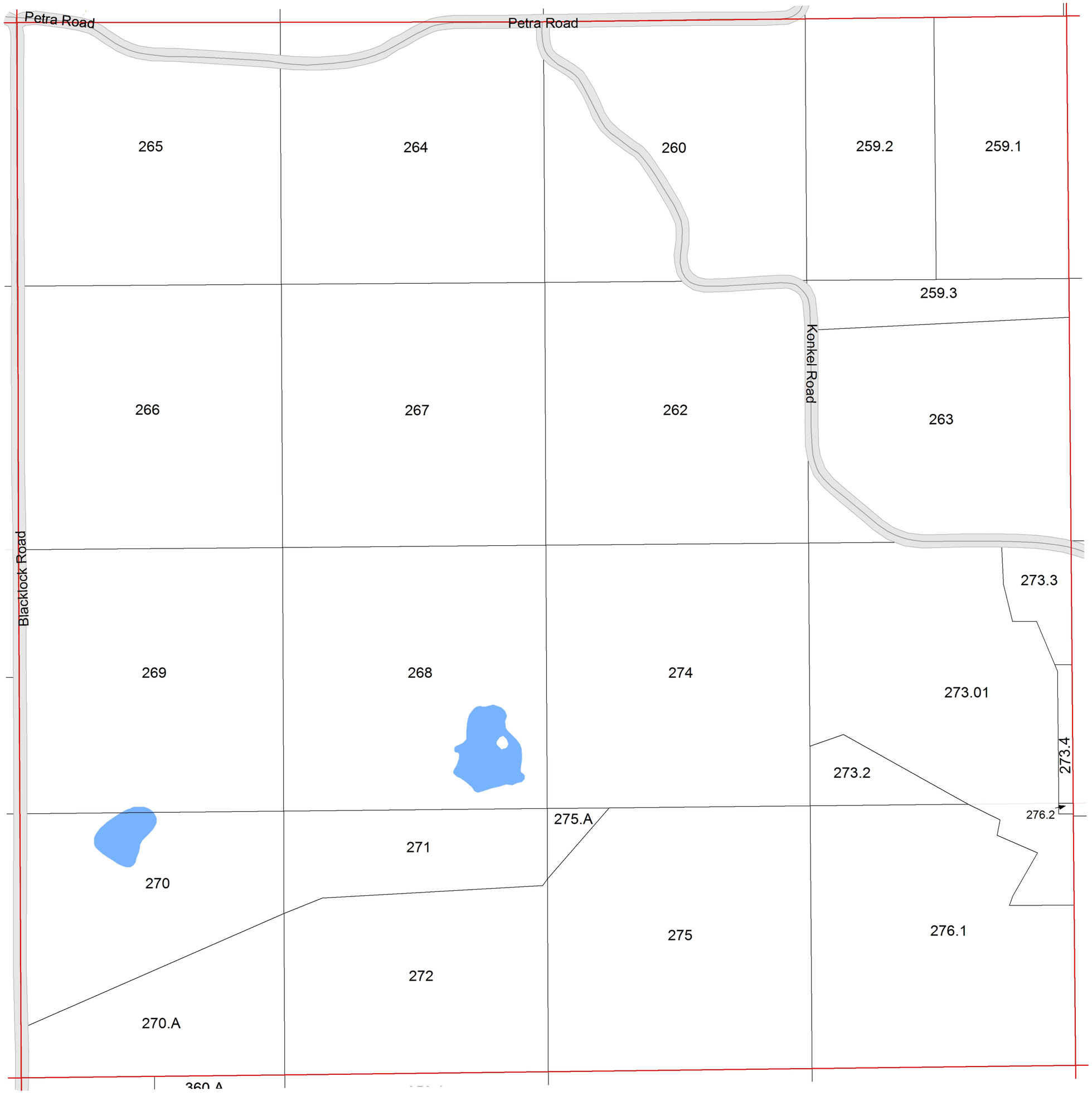

SEE SECTION 21 TOWN OF CALEDONIA

February 18, 2015
Columbia County Land Information

SECTION 16
T11N R8E

TOWN OF CALEDONIA
SECTION 17 T11N R8E

1 inch = 400 feet 1:4,800

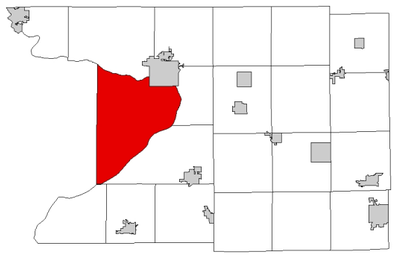

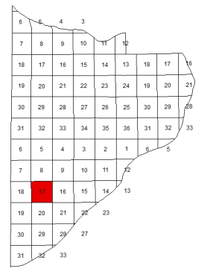

SEE SECTION 08 TOWN OF CALEDONIA

SEE SECTION 18 TOWN OF CALEDONIA

SEE SECTION 16 TOWN OF CALEDONIA

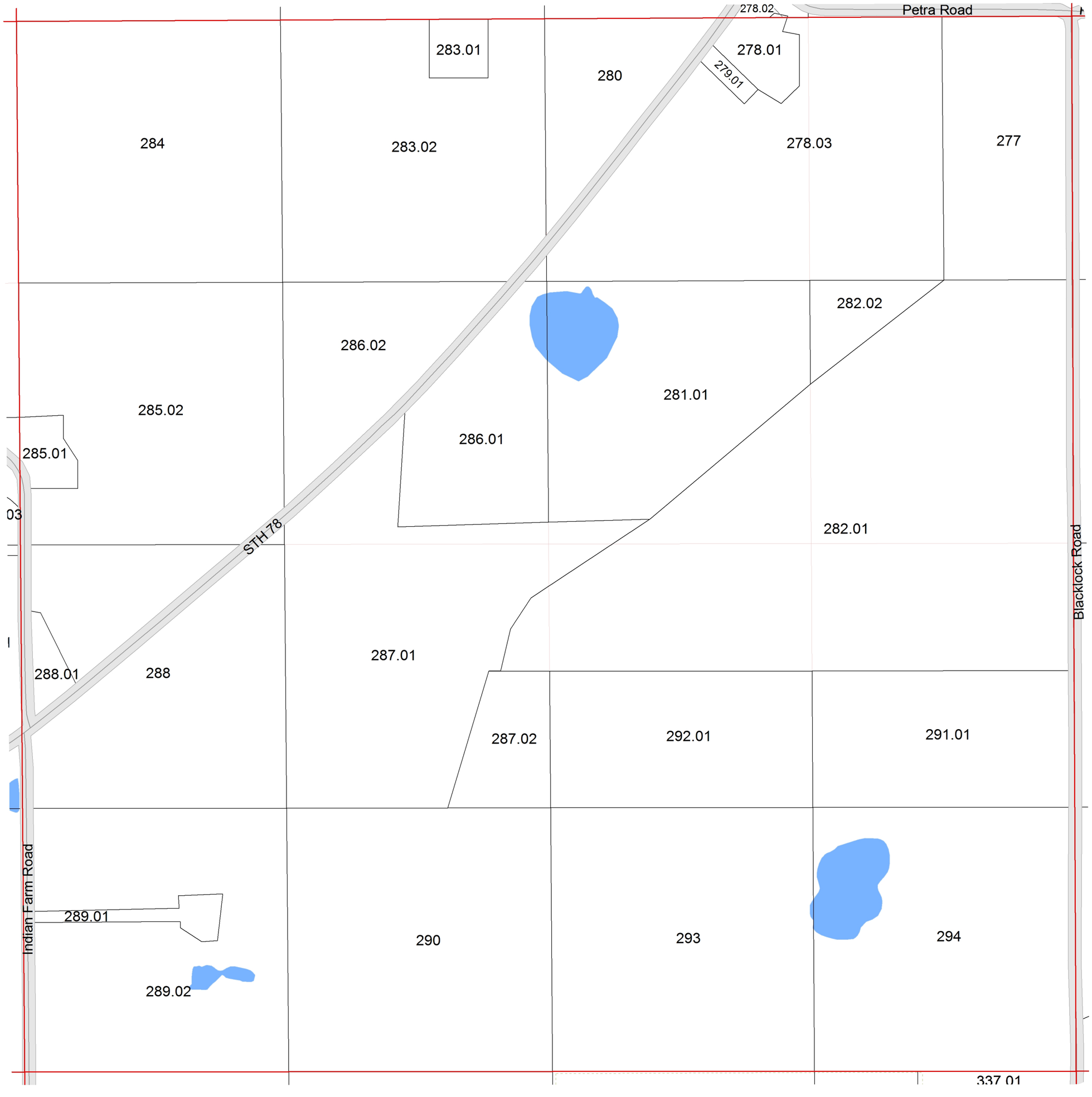

SEE SECTION 20 TOWN OF CALEDONIA

February 18, 2015
Columbia County Land Information

SECTION 17
T11N R8E

TOWN OF CALEDONIA
SECTION 18 T11N R8E
1 inch = 400 feet 1:4,800

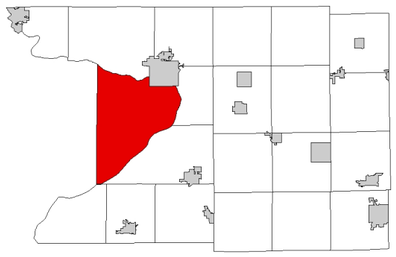

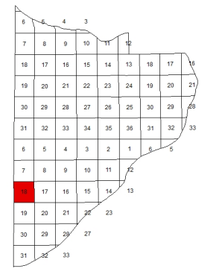

SEE SECTION 07 TOWN OF CALEDONIA

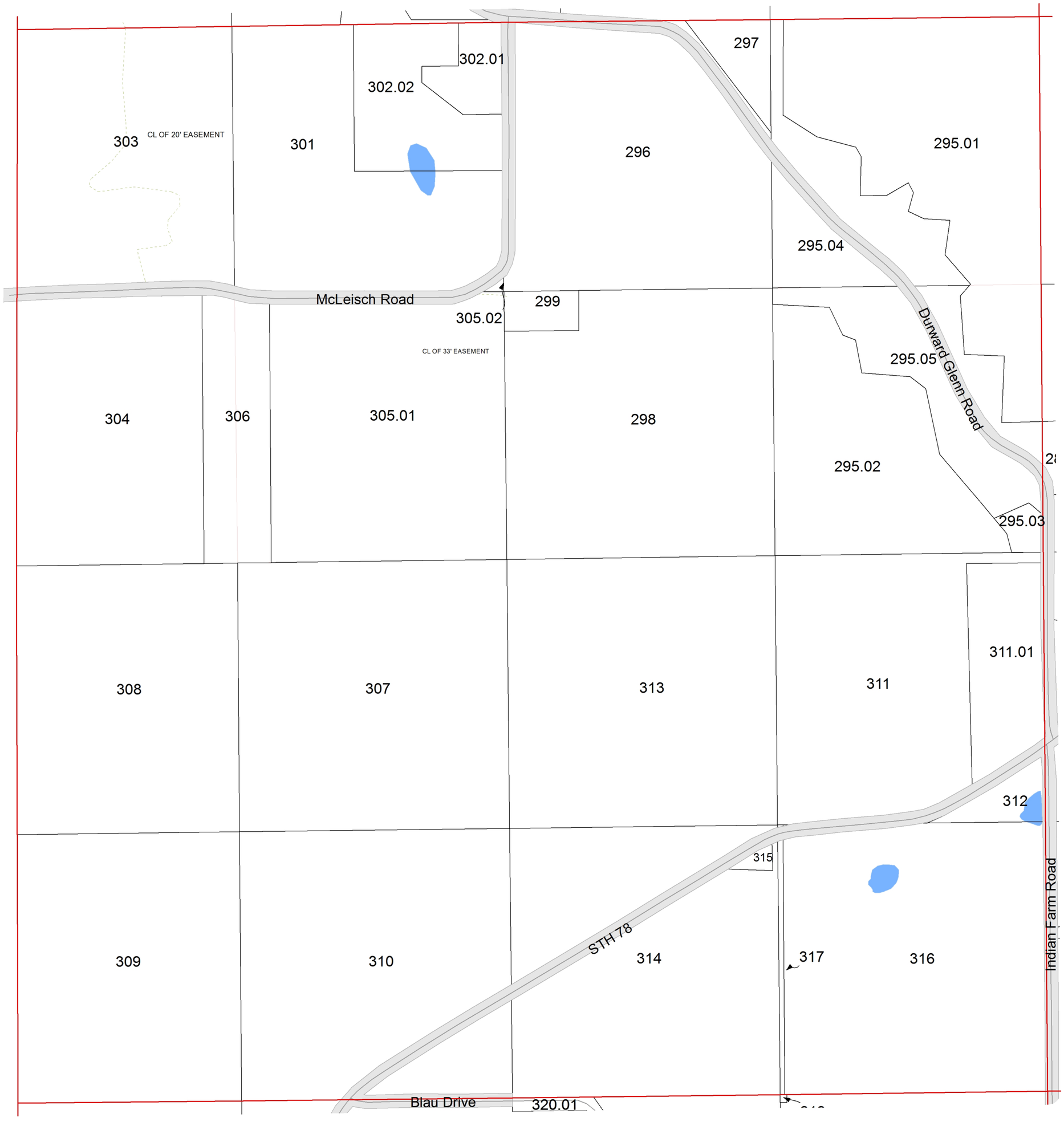

SEE SAUK COUNTY

SEE SECTION 17 TOWN OF CALEDONIA

SEE SECTION 19 TOWN OF CALEDONIA

February 18, 2015
Columbia County Land Information

SECTION 18
T11N R8E

TOWN OF CALEDONIA
SECTION 19 T11N R8E

1 inch = 400 feet 1:4,800

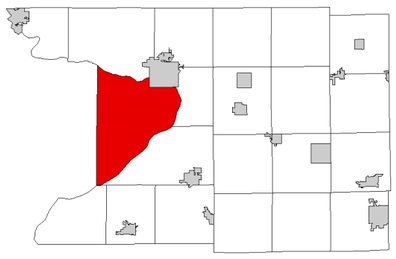

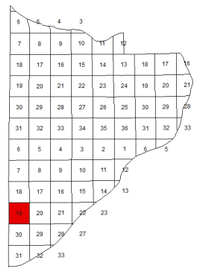

SEE SECTION 18 TOWN OF CALEDONIA

SEE SAUK COUNTY

SEE SECTION 20 TOWN OF CALEDONIA

SEE SECTION 30 TOWN OF CALEDONIA

TOWN OF CALEDONIA

SECTION 20 T11N R8E

1 inch = 400 feet 1:4,800

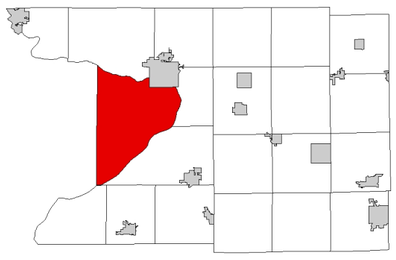

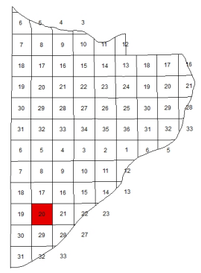

SEE SECTION 17 TOWN OF CALEDONIA

SEE SECTION 19 TOWN OF CALEDONIA

SEE SECTION 21 TOWN OF CALEDONIA

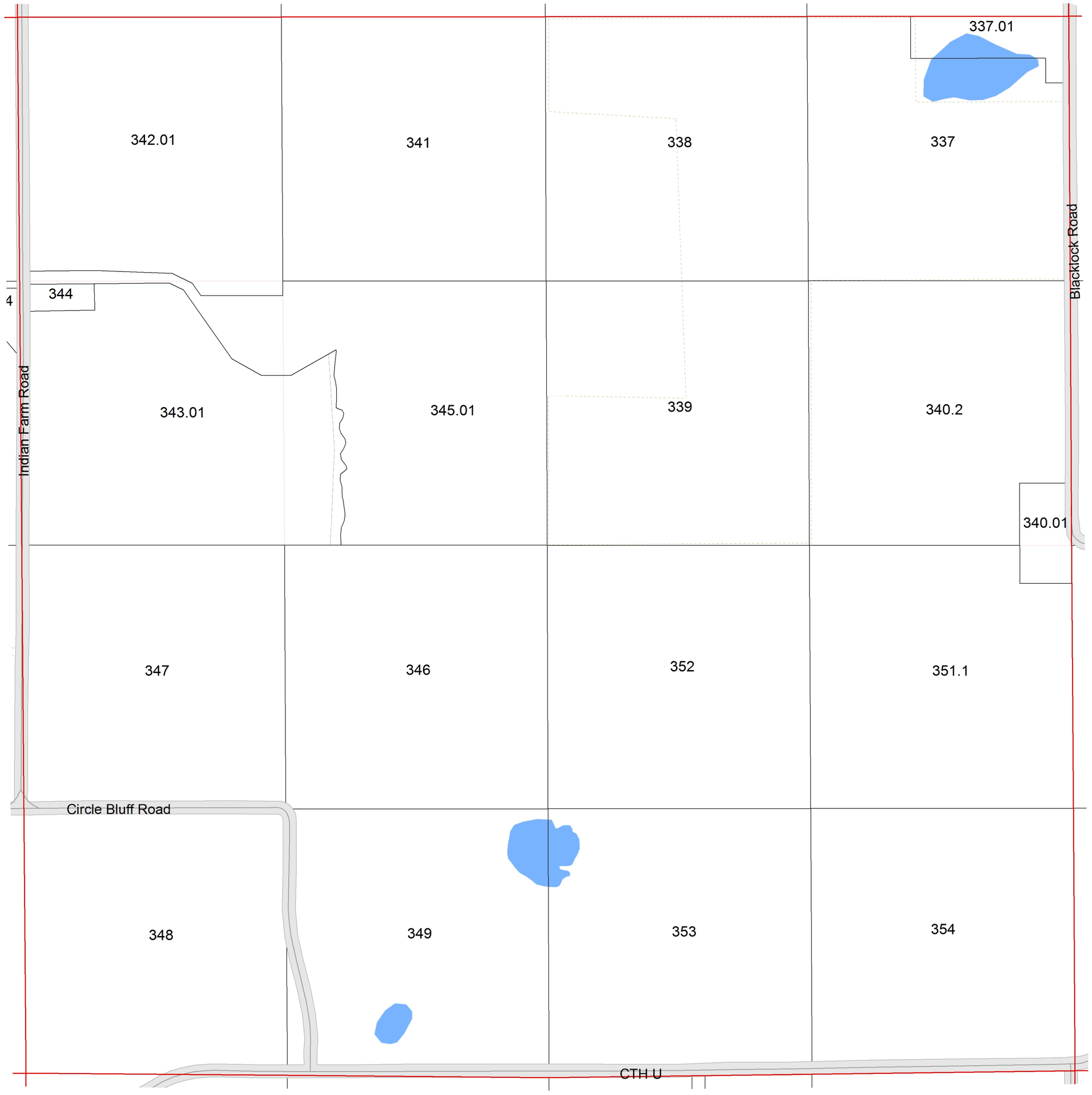

SEE SECTION 29 TOWN OF CALEDONIA

February 18, 2015
Columbia County Land Information

SECTION 20
T11N R8E

TOWN OF CALEDONIA

SECTION 21 T11N R8E

1 inch = 400 feet 1:4,800

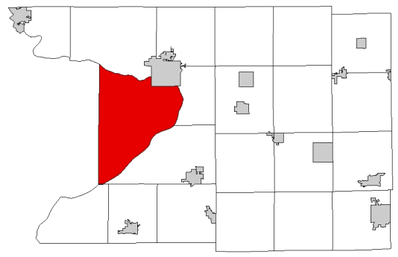

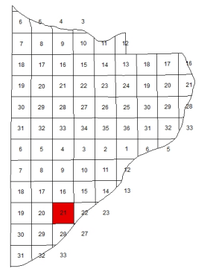

SEE SECTION 16 TOWN OF CALEDONIA

SEE SECTION 20 TOWN OF CALEDONIA

SEE SECTION 22 TOWN OF CALEDONIA

SEE SECTION 28 TOWN OF CALEDONIA

February 18, 2015
Columbia County Land Information

SECTION 21
T11N R8E

TOWN OF CALEDONIA
SECTION 22 T11N R8E

1 inch = 400 feet 1:4,800

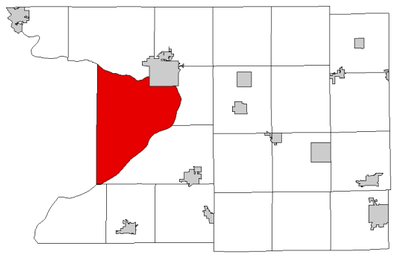

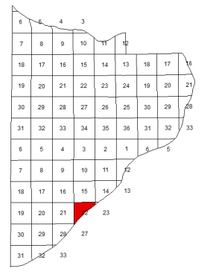

SEE SECTION 15 TOWN OF CALEDONIA

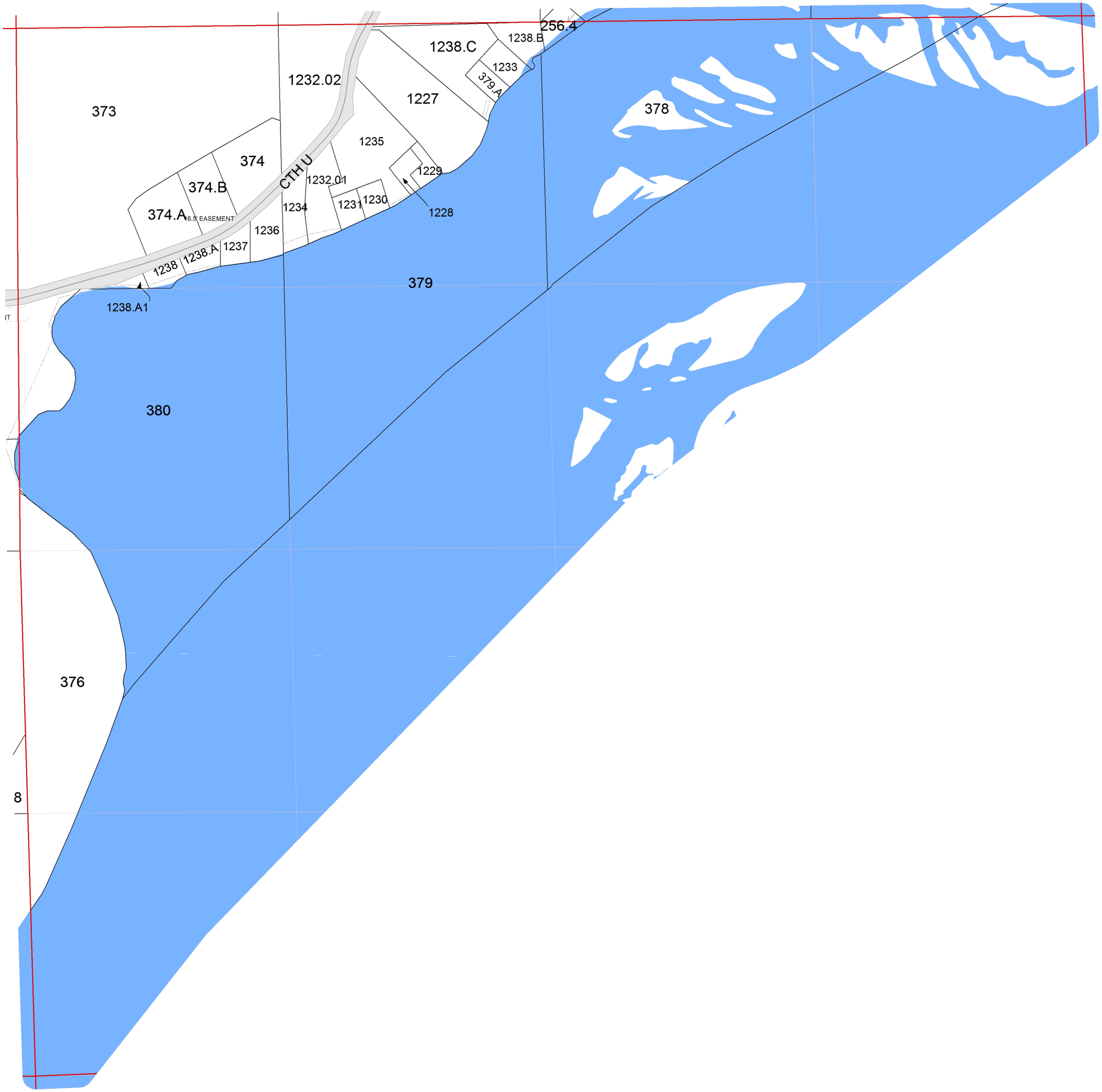

SEE SECTION 21 TOWN OF CALEDONIA

SEE SECTION 22SECTIONS 22 & 23 - DETAIL TOWN OF DEKORRATOWN OF DEKORRA

SEE SECTION 27 TOWN OF DEKORRA

February 18, 2015
Columbia County Land Information

SECTION 22
T11N R8E

TOWN OF CALEDONIA

SECTION 28 T11N R8E

1 inch = 400 feet 1:4,800

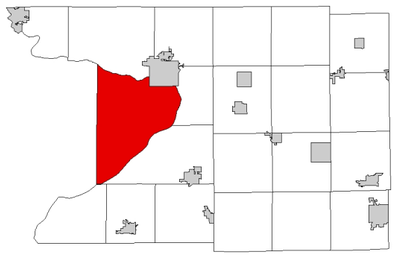

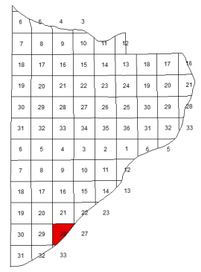

SEE SECTION 21 TOWN OF CALEDONIA

SEE SECTION 29 TOWN OF CALEDONIA

SEE SECTION 28 TOWN OF DEKORRA

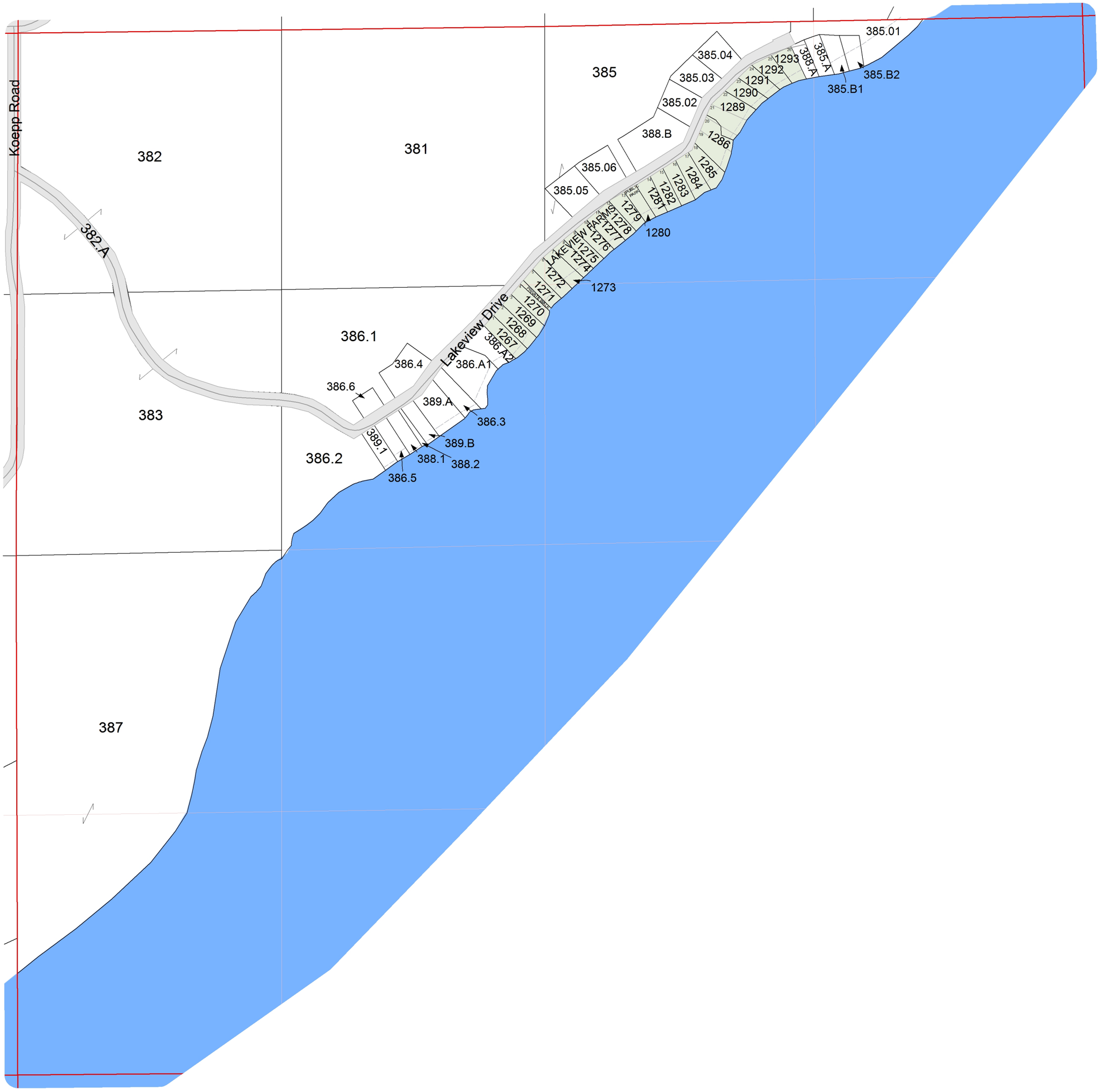

SEE SECTION 33 TOWN OF DEKORRA

February 18, 2015
Columbia County Land Information

SECTION 28
T11N R8E

TOWN OF CALEDONIA
SECTION 29 T11N R8E
1 inch = 400 feet 1:4,800

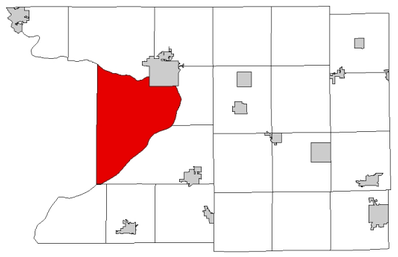

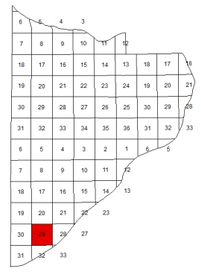

SEE SECTION 20 TOWN OF CALEDONIA

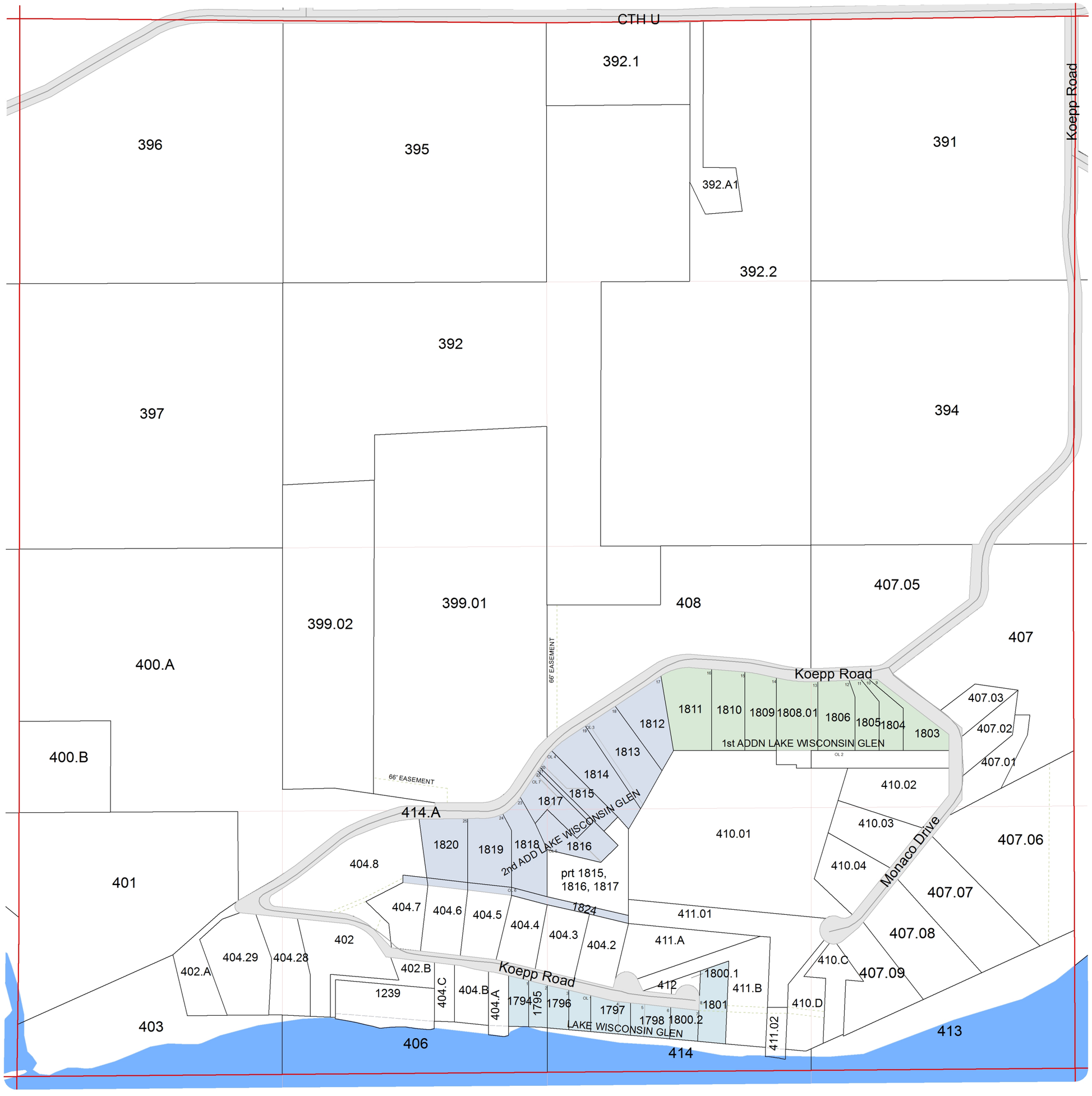

SEE SECTION 30 TOWN OF CALEDONIA

SEE SECTION 28 TOWN OF CALEDONIA

SEE SECTION 32 TOWN OF CALEDONIA

February 18, 2015
Columbia County Land Information

SECTION 29
T11N R8E

TOWN OF CALEDONIA
SECTION 30 T11N R8E
1 inch = 400 feet 1:4,800

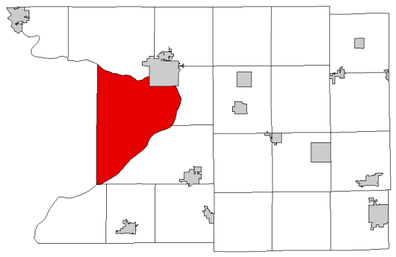

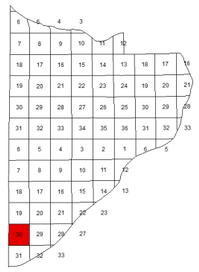

SEE SECTION 19 TOWN OF CALEDONIA

SEE SAUK COUNTY

SEE SECTION 29 TOWN OF CALEDONIA

SEE SECTION 31 TOWN OF CALEDONIA

February 18, 2015
Columbia County Land Information

SECTION 30
T11N R8E

TOWN OF CALEDONIA

SECTION 31 T11N R8E

1 inch = 400 feet 1:4,800

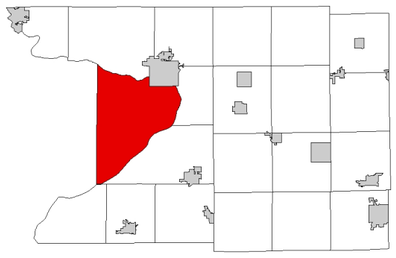

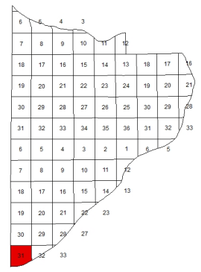

SEE SECTION 30 TOWN OF CALEDONIA

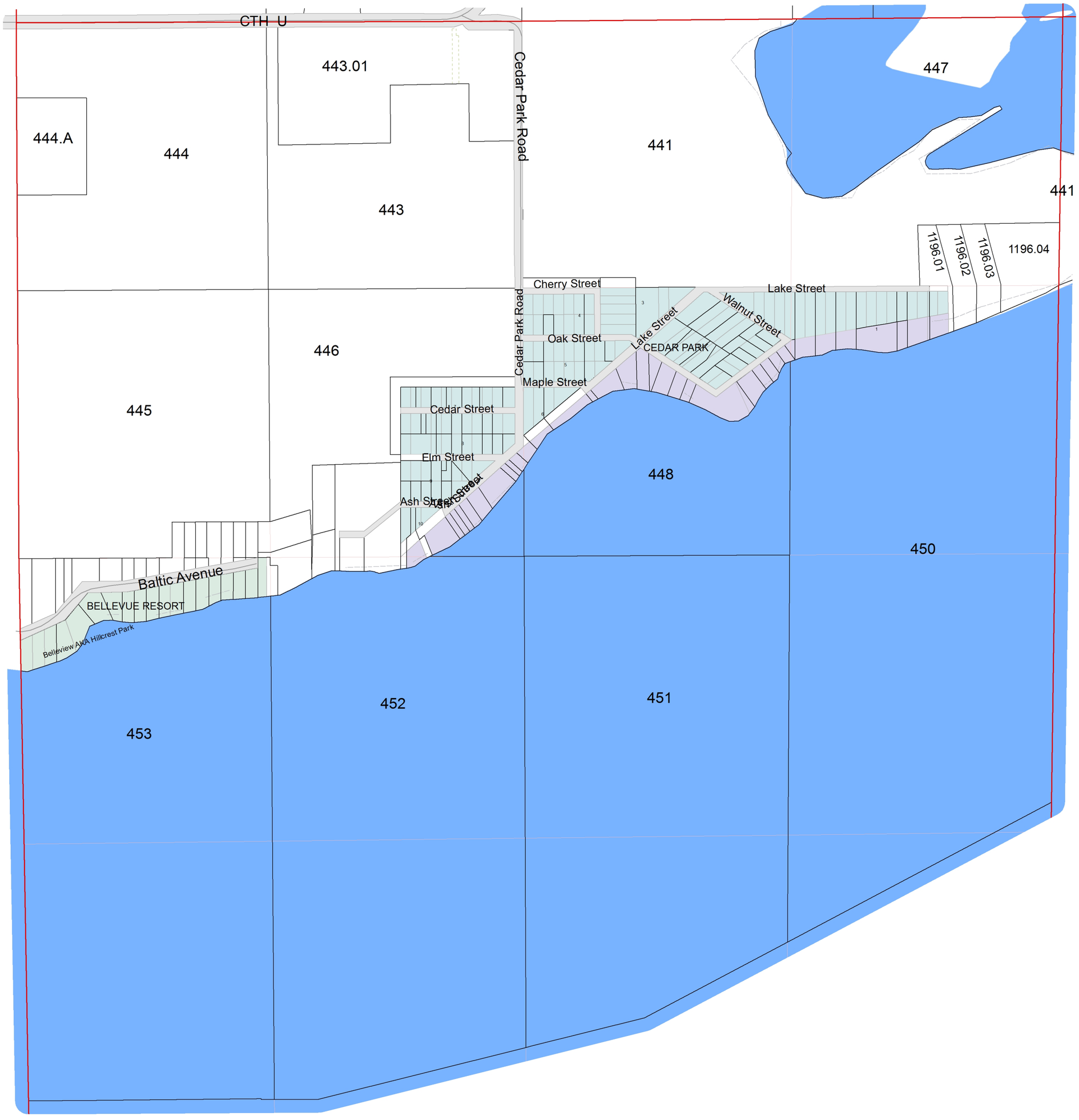

SEE SAUK COUNTY

SEE SECTION 32 TOWN OF CALEDONIA

SEE WISCONSIN RIVER

February 18, 2015
Columbia County Land Information

SECTION 31
T11N R8E

TOWN OF CALEDONIA
SECTION 31 T11N R8E
1 inch = 200 feet 1:2,400

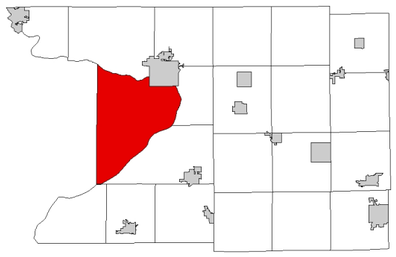

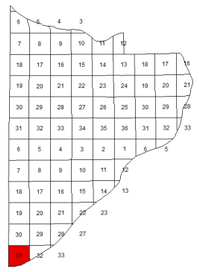

SEE SECTION 31 TOWN OF CALEDONIA

SEE SAUK COUNTY

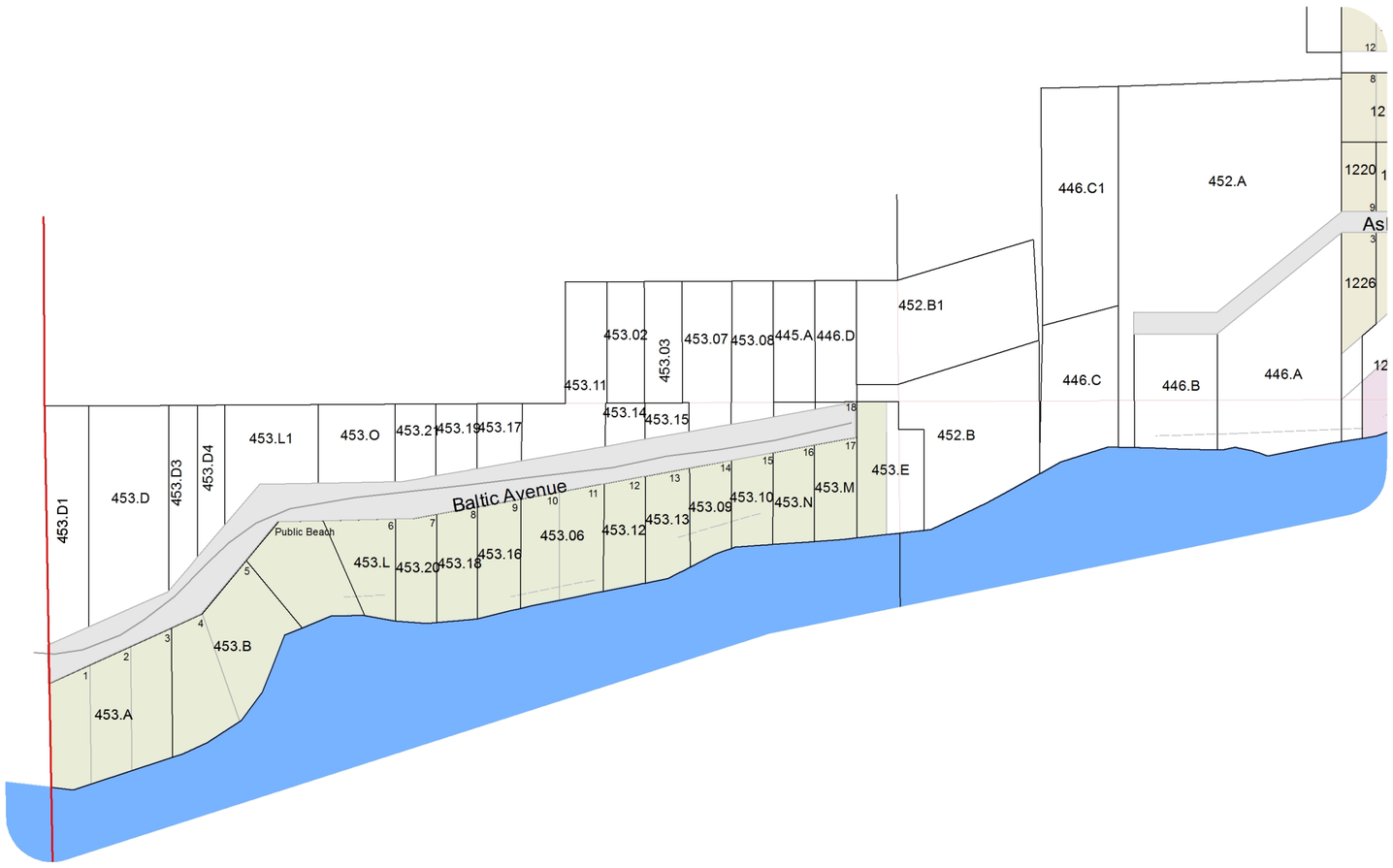

SEE SECTION 31 DETAIL B TOWN OF CALEDONIA

SEE SECTION 31 TOWN OF CALEDONIA

February 18, 2015
Columbia County Land Information

SECTION 31 - DETAIL A
T11N R8E

TOWN OF CALEDONIA

SECTION 31 T11N R8E

1 inch = 200 feet 1:2,400

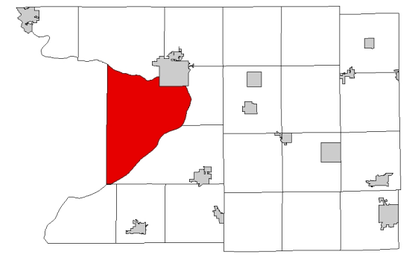

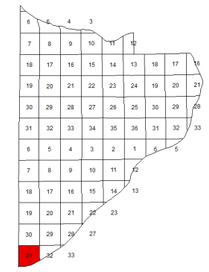

SEE SECTION 31 TOWN OF CALEDONIA

SEE SECTION 31 TOWN OF CALEDONIA

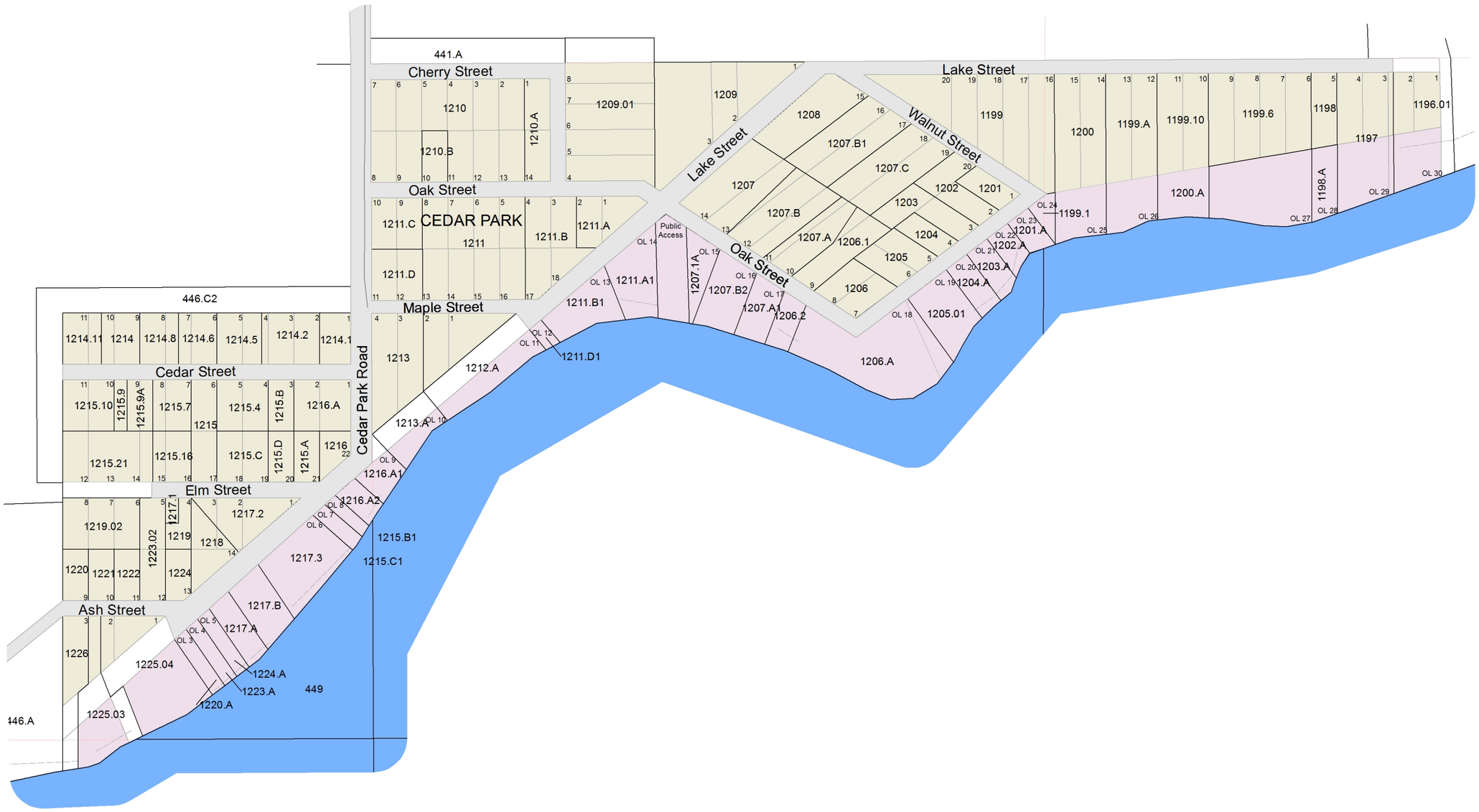

SEE SECTION 31 TOWN OF CALEDONIA

SEE SECTION 31 TOWN OF CALEDONIA

February 18, 2015
Columbia County Land Information

SECTION 31 - DETAIL B
T11N R8E

TOWN OF CALEDONIA
SECTION 32 T11N R8E

1 inch = 400 feet 1:4,800

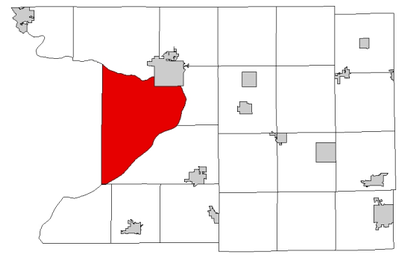

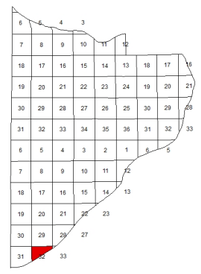

SEE SECTION 29 TOWN OF CALEDONIA

SEE SECTION 31 TOWN OF CALEDONIA



SEE SECTION 33 TOWN OF DEKORRA

SEE WISCONSIN RIVER

TOWN OF CALEDONIA

SECTION 5 T11N R9E

1 inch = 400 feet 1:4,800

SEE SECTION 32 TOWN OF CALEDONIA

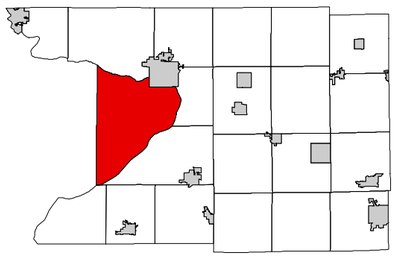

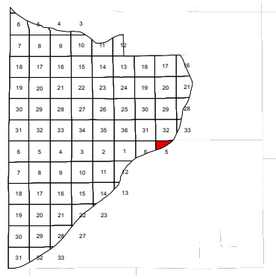

SEE SECTION 06 TOWN OF CALEDONIA

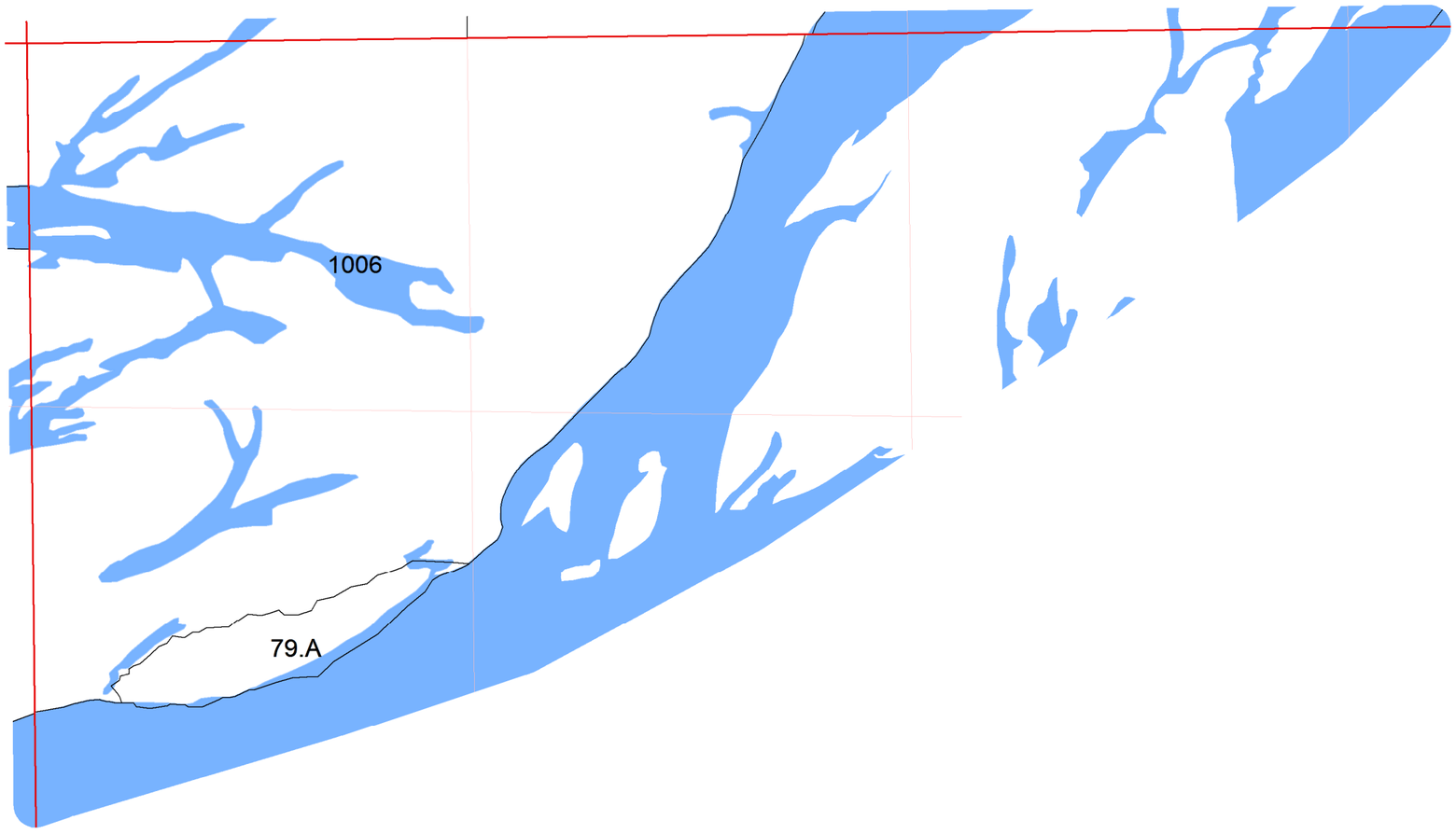

SEE SECTION 05 TOWN OF DEKORRA

SEE SECTION 05 TOWN OF DEKORRA

TOWN OF CALEDONIA

SECTION 6 T11N R9E

1 inch = 400 feet 1:4,800

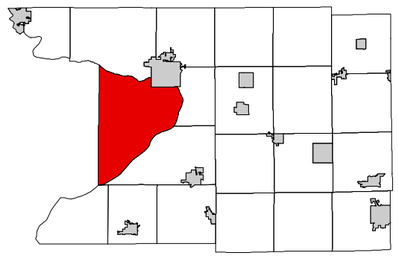

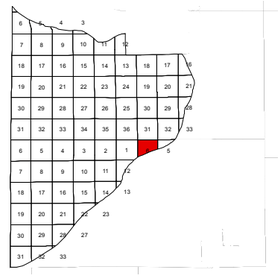

SEE SECTION 31 TOWN OF CALEDONIA

SEE SECTION 01 TOWN OF CALEDONIA

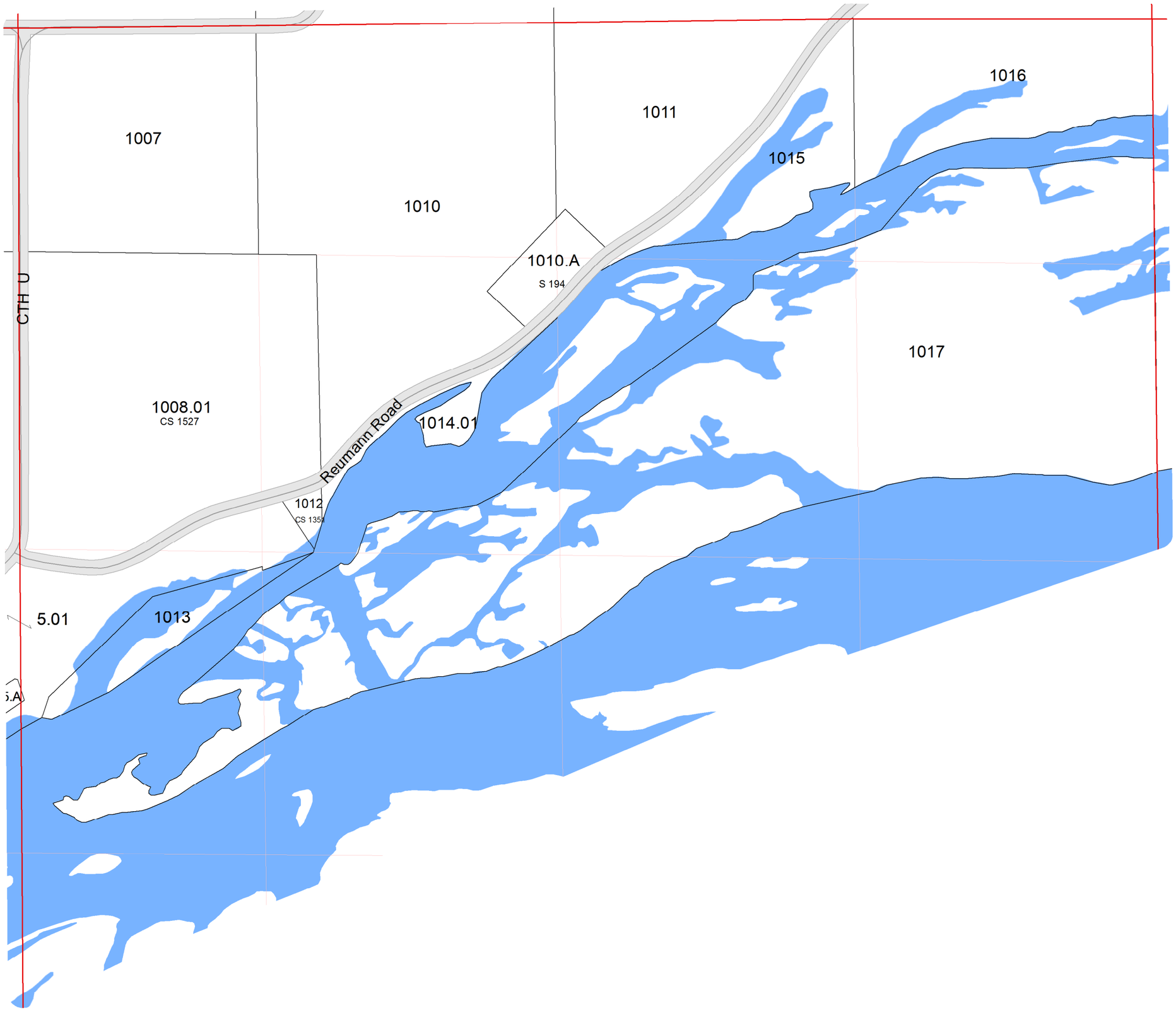

SEE SECTION 05 TOWN OF CALEDONIA

SEE TOWN OF DEKORRA

February 19, 2015
Columbia County Land Information

SECTION 6
T11N R9E

TOWN OF CALEDONIA

SECTION 3 T12N R8E

1 inch = 400 feet 1:4,800

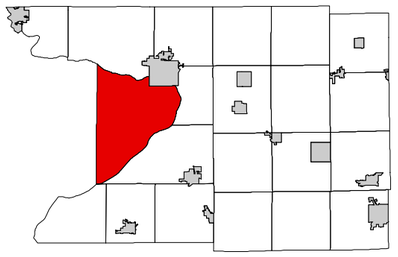

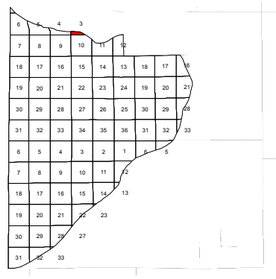

SEE SECTION 03 TOWN OF LEWISTON

SEE SECTION 04 TOWN OF CALEDONIA

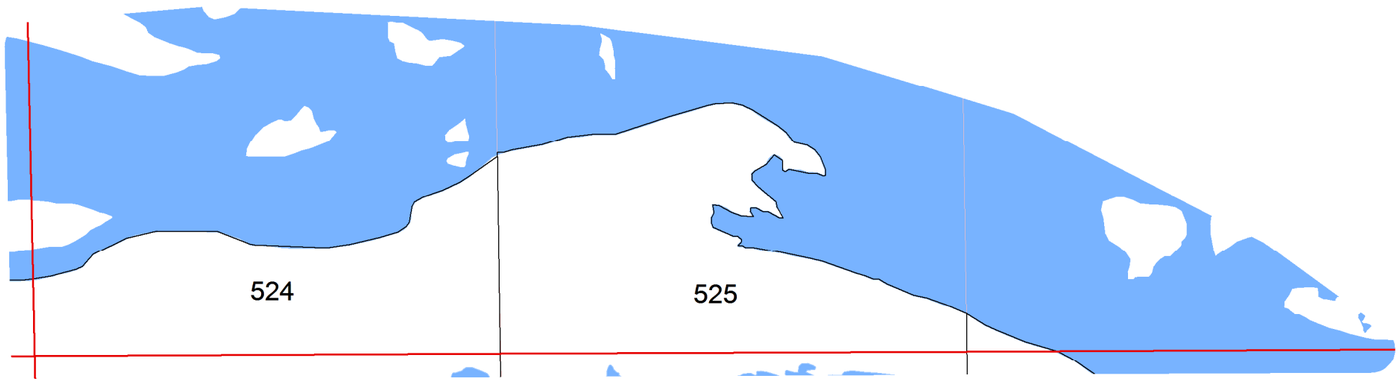

SEE SECTION 03 TOWN OF LEWISTON

SEE SECTION 10 TOWN OF CALEDONIA

TOWN OF CALEDONIA

SECTION 4 T12N R8E

1 inch = 400 feet 1:4,800

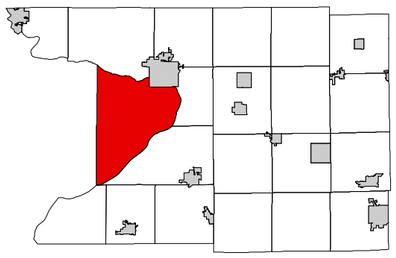

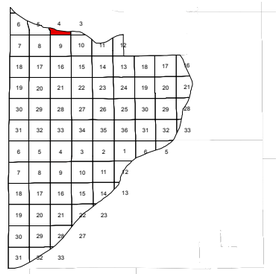

SEE SECTION 04 TOWN OF LEWISTON

SEE SECTION 05 TOWN OF CALEDONIA

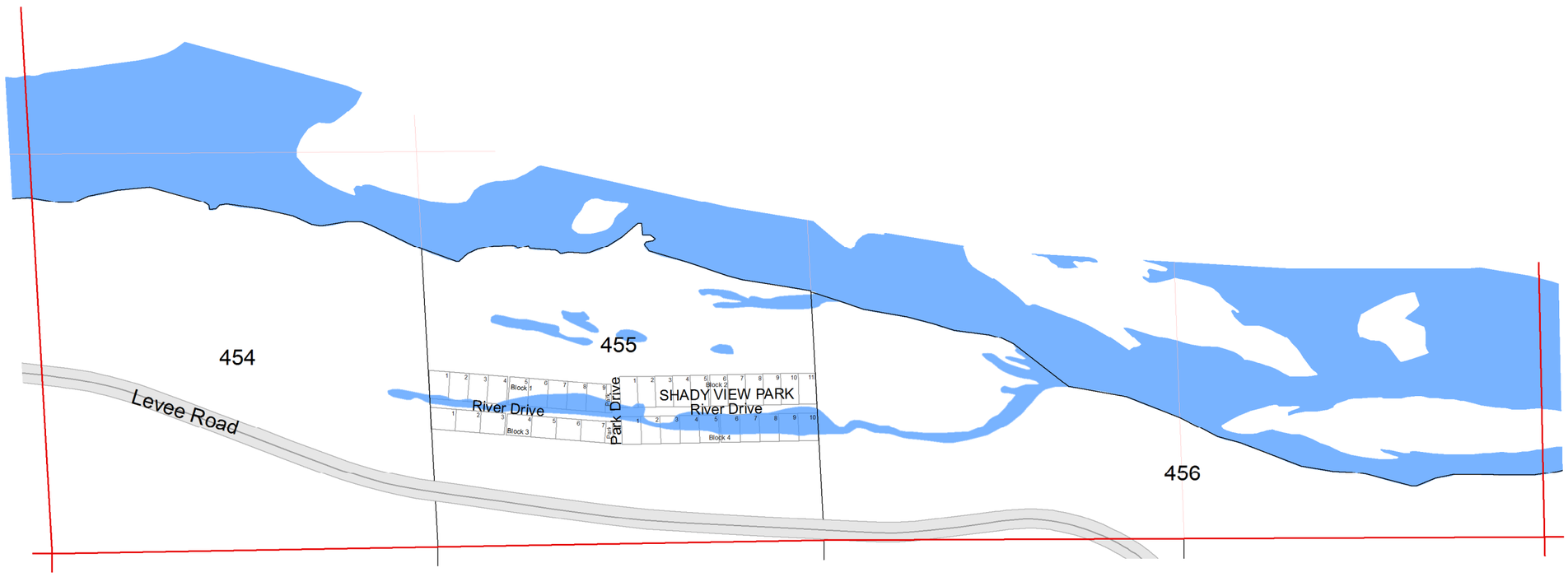

SEE SECTION 03 TOWN OF CALEDONIA

SEE SECTION 09 TOWN OF CALEDONIA

TOWN OF CALEDONIA
SECTION 5 T12N R8E

1 inch = 400 feet 1:4,800

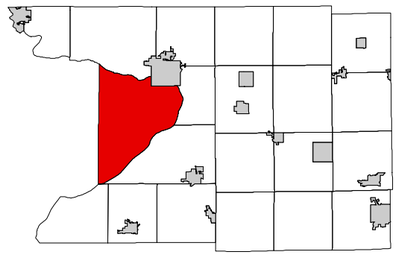

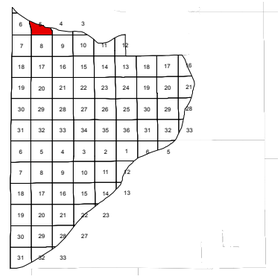

SEE SECTION 05 TOWN OF LEWISTON

SEE SECTION 06 TOWN OF CALEDONIA

SEE SECTION 04 TOWN OF CALEDONIA

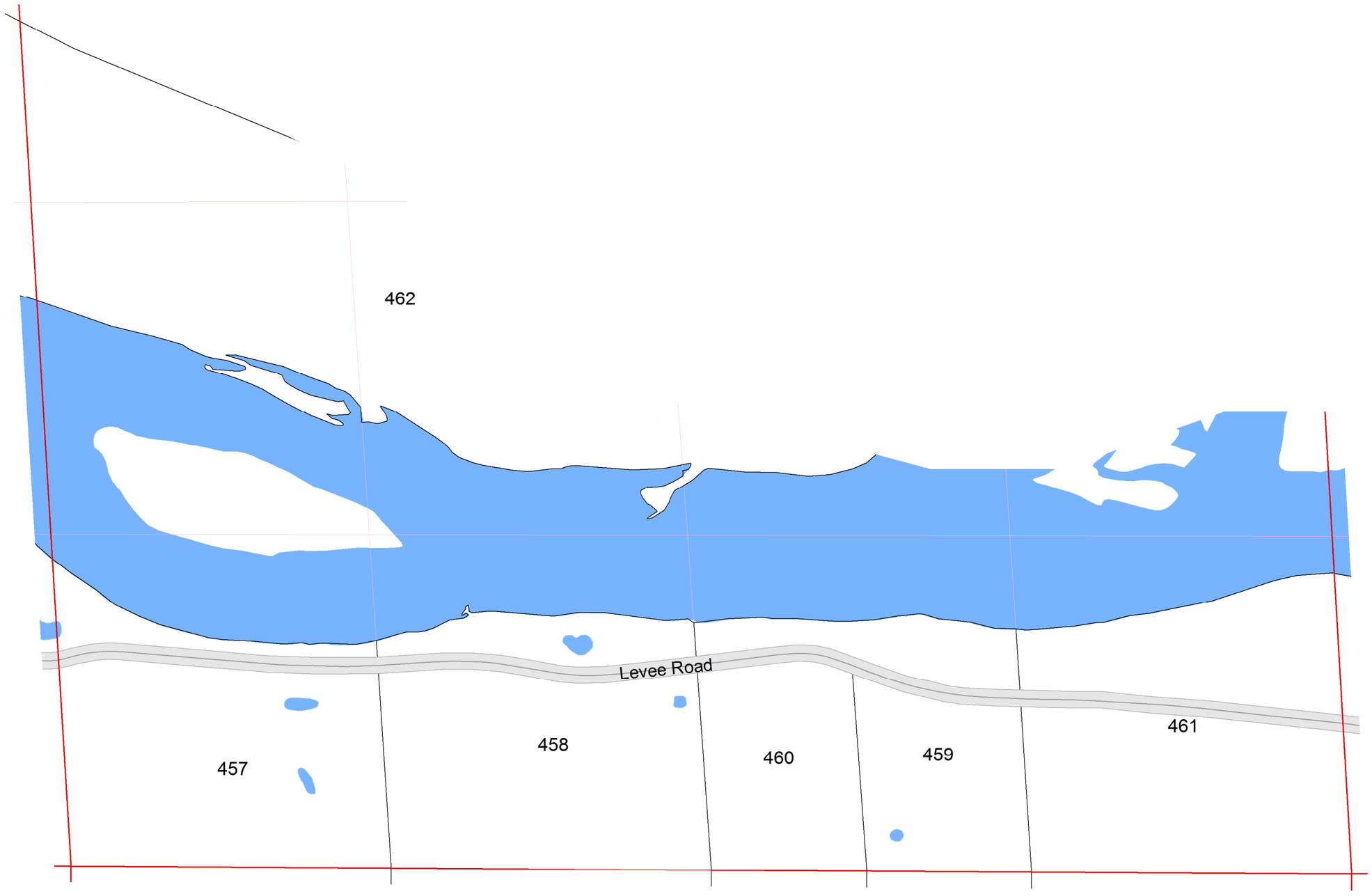

SEE SECTION 08 TOWN OF CALEDONIA

TOWN OF CALEDONIA

SECTION 6 T12N R8E

1 inch = 400 feet 1:4,800

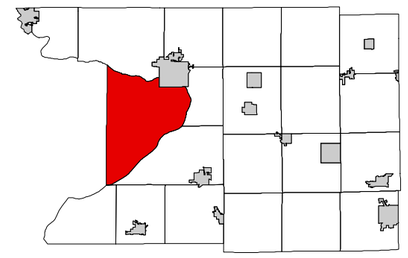

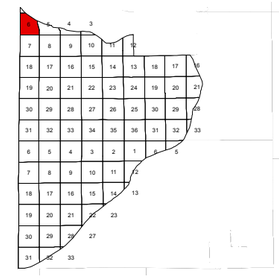

SEE SECTION 31 TOWN OF LEWISTON

SEE SAUK COUNTY

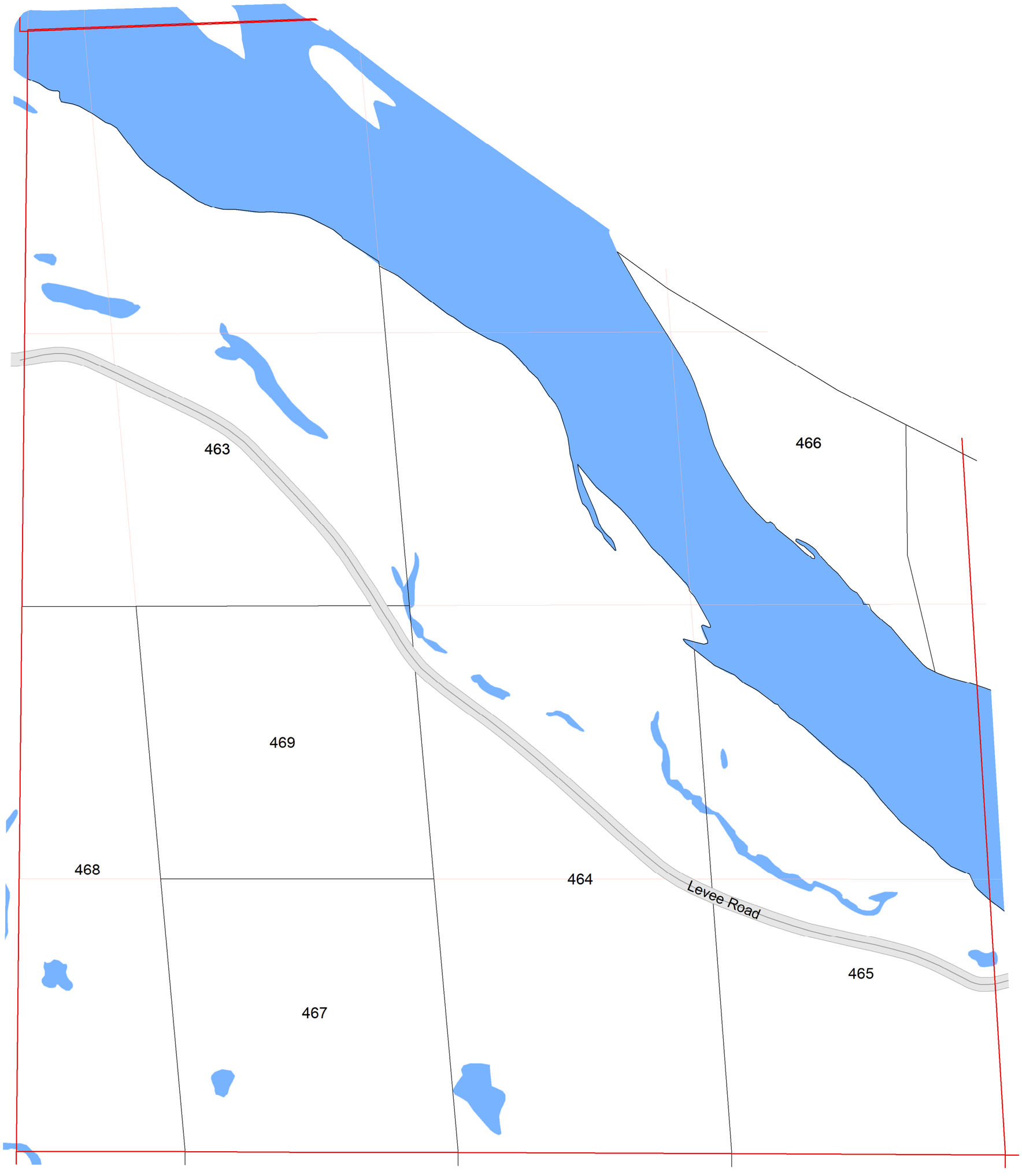

SEE SECTION 05 TOWN OF CALEDONIA

SEE SECTION 07 TOWN OF CALEDONIA

February 19, 2015
Columbia County Land Information

SECTION 6
T12N R8E

TOWN OF CALEDONIA

SECTION 7 T12N R8E

1 inch = 400 feet 1:4,800

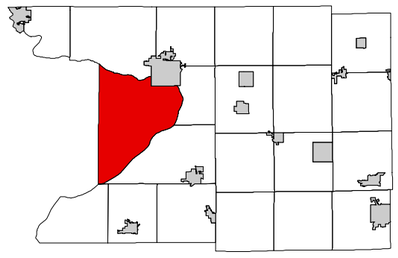

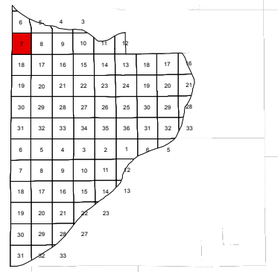

SEE SECTION 06 TOWN OF CALEDONIA

SEE SAUK COUNTY

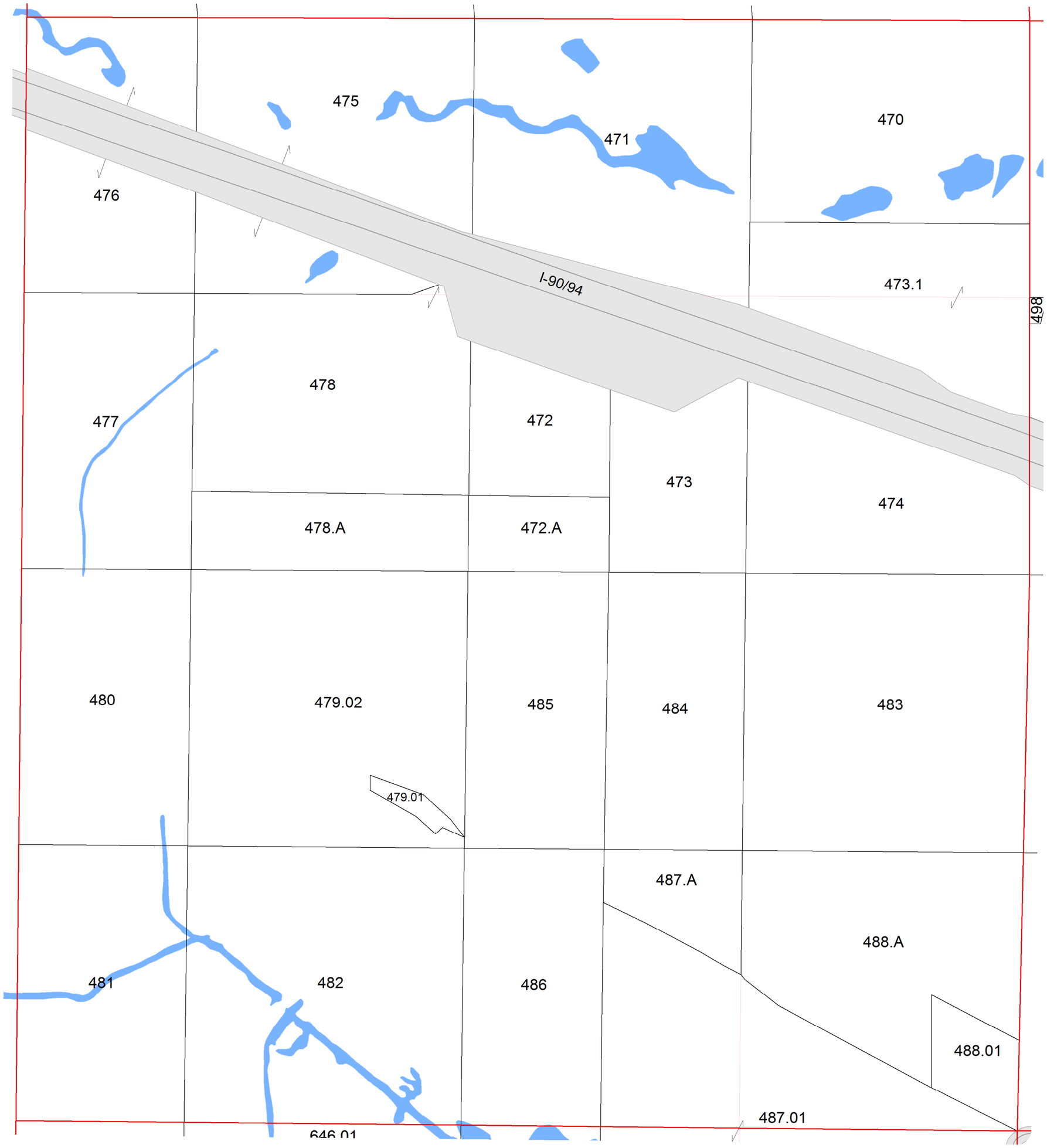

SEE SECTION 08 TOWN OF CALEDONIA

SEE SECTION 18 TOWN OF CALEDONIA

February 19, 2015
Columbia County Land Information

SECTION 7
T12N R8E

TOWN OF CALEDONIA

SECTION 8 T12N R8E

1 inch = 400 feet 1:4,800

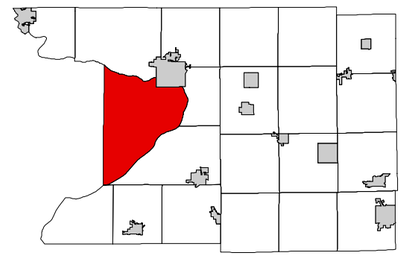

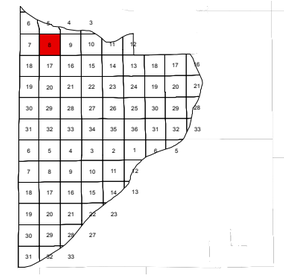

SEE SECTION 05 TOWN OF CALEDONIA

SEE SECTION 07 TOWN OF CALEDONIA

SEE SECTION 09 TOWN OF CALEDONIA

SEE SECTION 17 TOWN OF CALEDONIA

February 19, 2015
Columbia County Land Information

SECTION 8
T12N R8E

TOWN OF CALEDONIA

SECTION 9 T12N R8E

1 inch = 400 feet 1:4,800

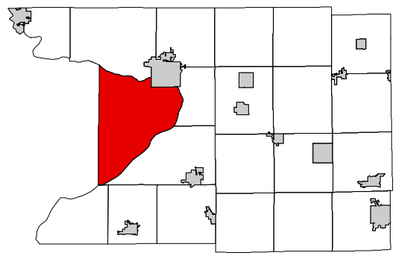

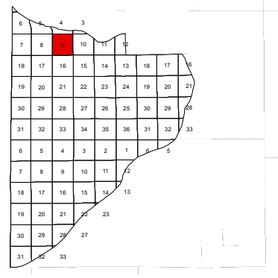

SEE SECTION 04 TOWN OF CALEDONIA

SEE SECTION 08 TOWN OF CALEDONIA

SEE SECTION 10 TOWN OF CALEDONIA

SEE SECTION 16 TOWN OF CALEDONIA

February 19, 2015
Columbia County Land Information

SECTION 9
T12N R8E

TOWN OF CALEDONIA

SECTION 10 T12N R8E

1 inch = 400 feet 1:4,800

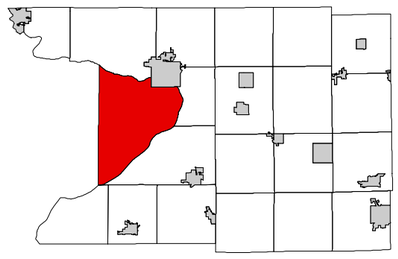

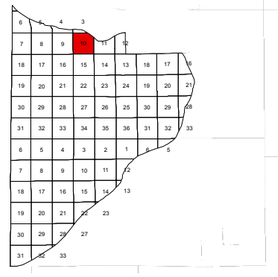

SEE SECTION 03 TOWN OF CALEDONIA

SEE SECTION 09 TOWN OF CALEDONIA

SEE SECTION 11 TOWN OF CALEDONIA

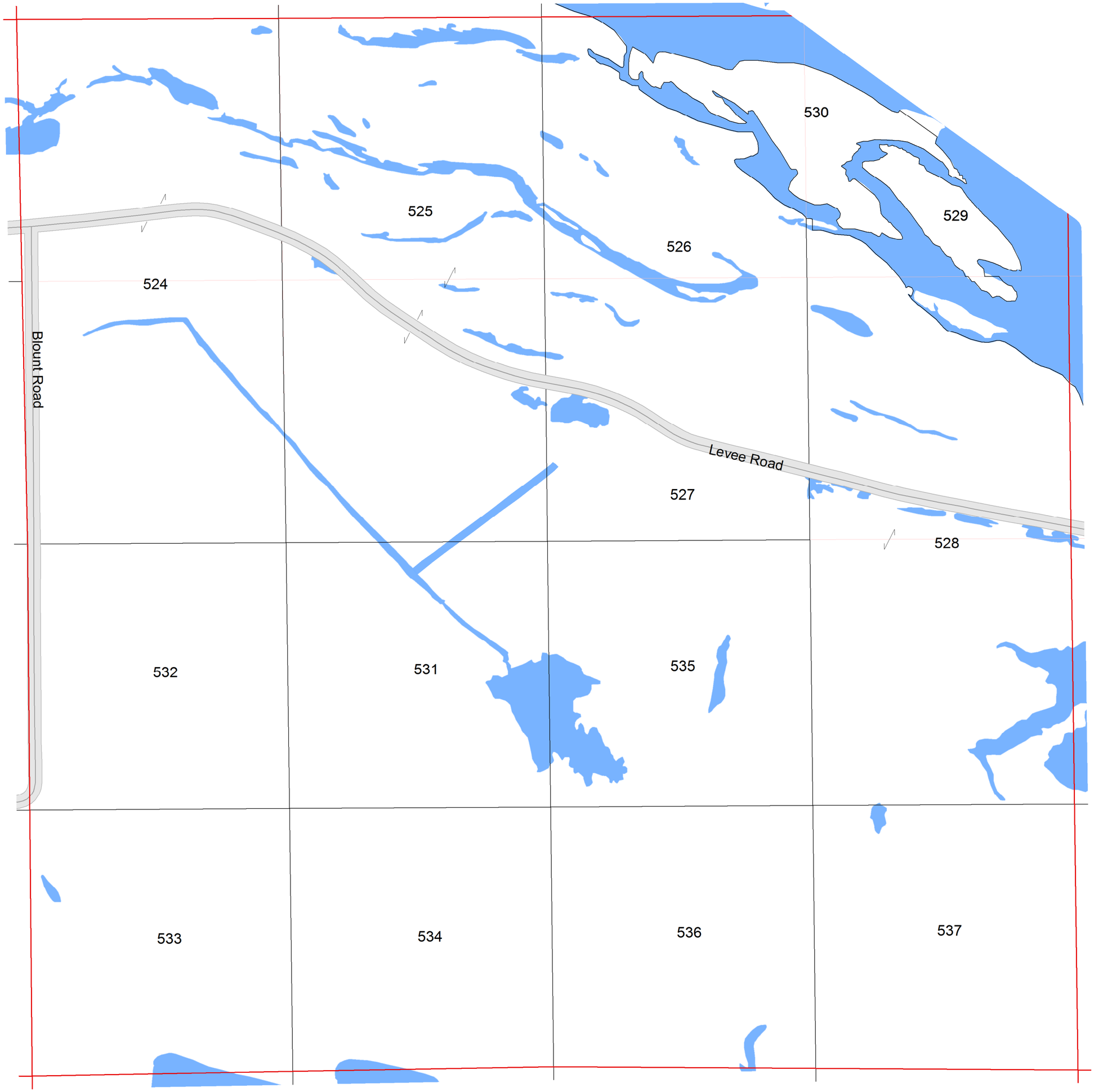

SEE SECTION 15 TOWN OF CALEDONIA

February 19, 2015
Columbia County Land Information

SECTION 10
T12N R8E

TOWN OF CALEDONIA

SECTION 11 T12N R8E

1 inch = 400 feet 1:4,800

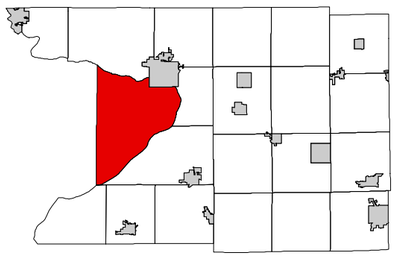

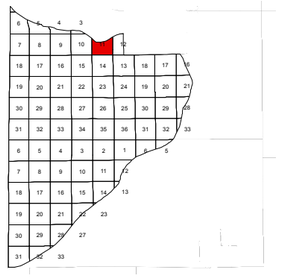

SEE SECTION 11 TOWN OF LEWISTON

SEE SECTION 10 TOWN OF CALEDONIA

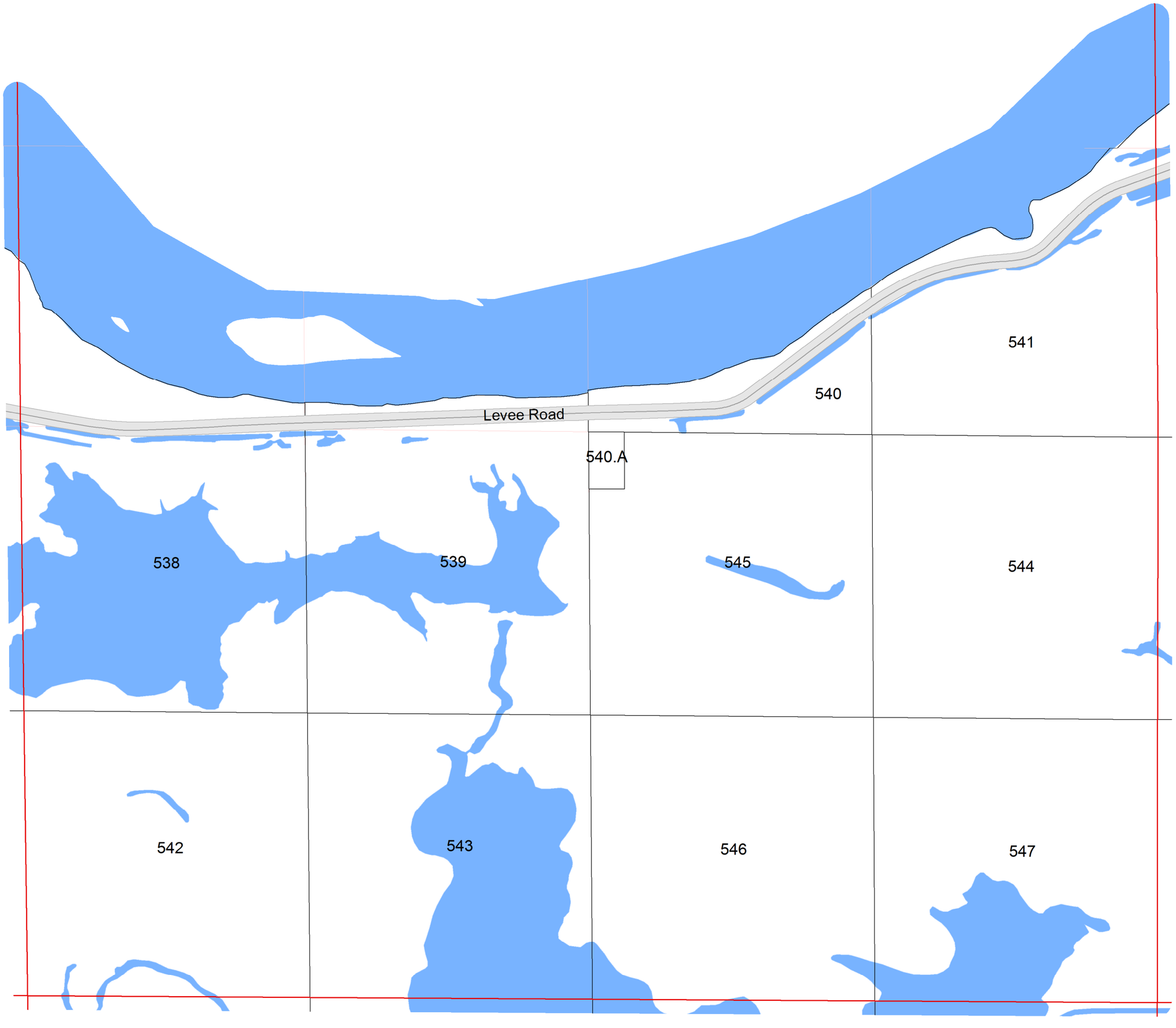

SEE SECTION 12 TOWN OF CALEDONIA

SEE SECTION 14 TOWN OF CALEDONIA

TOWN OF CALEDONIA

SECTION 12 T12N R8E

1 inch = 400 feet 1:4,800

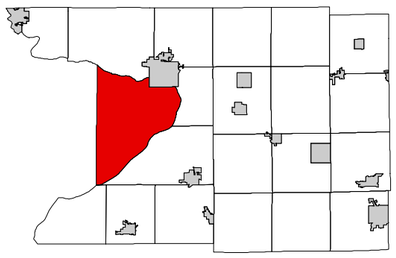

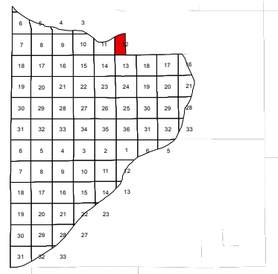

SEE SECTION 01 TOWN OF LEWISTON

SEE SECTION 11 TOWN OF CALEDONIA

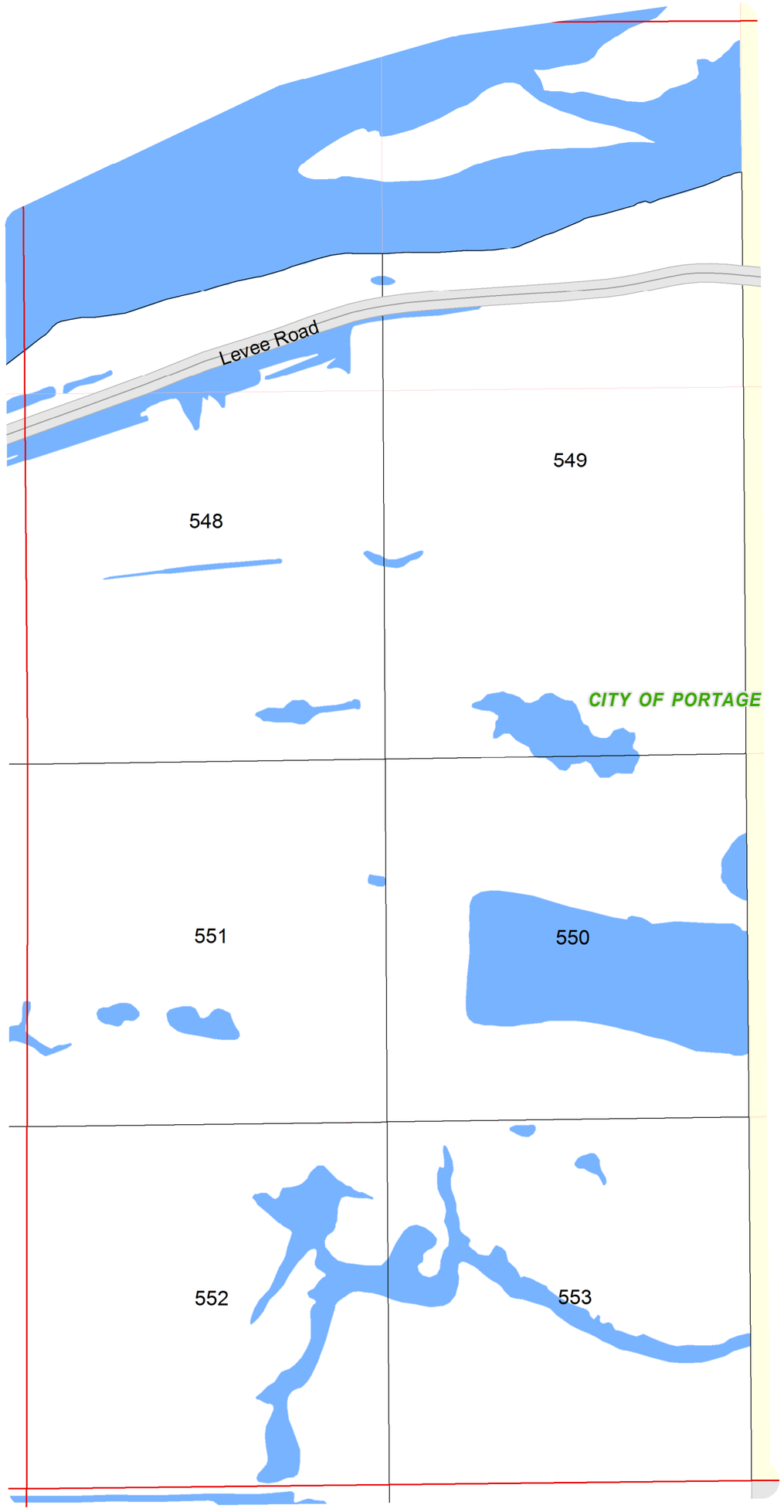

SEE CITY OF PORTAGE

SEE SECTION 13 TOWN OF CALEDONIA

TOWN OF CALEDONIA

SECTION 13 T12N R8E

1 inch = 400 feet 1:4,800

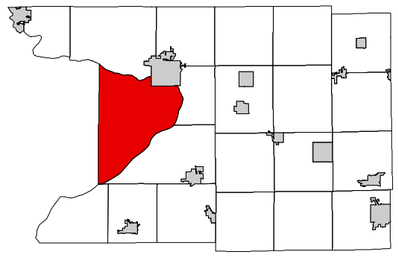

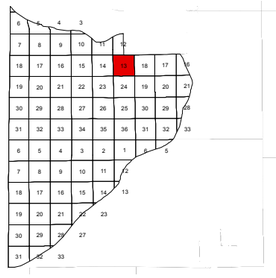

SEE CITY OF PORTAGE

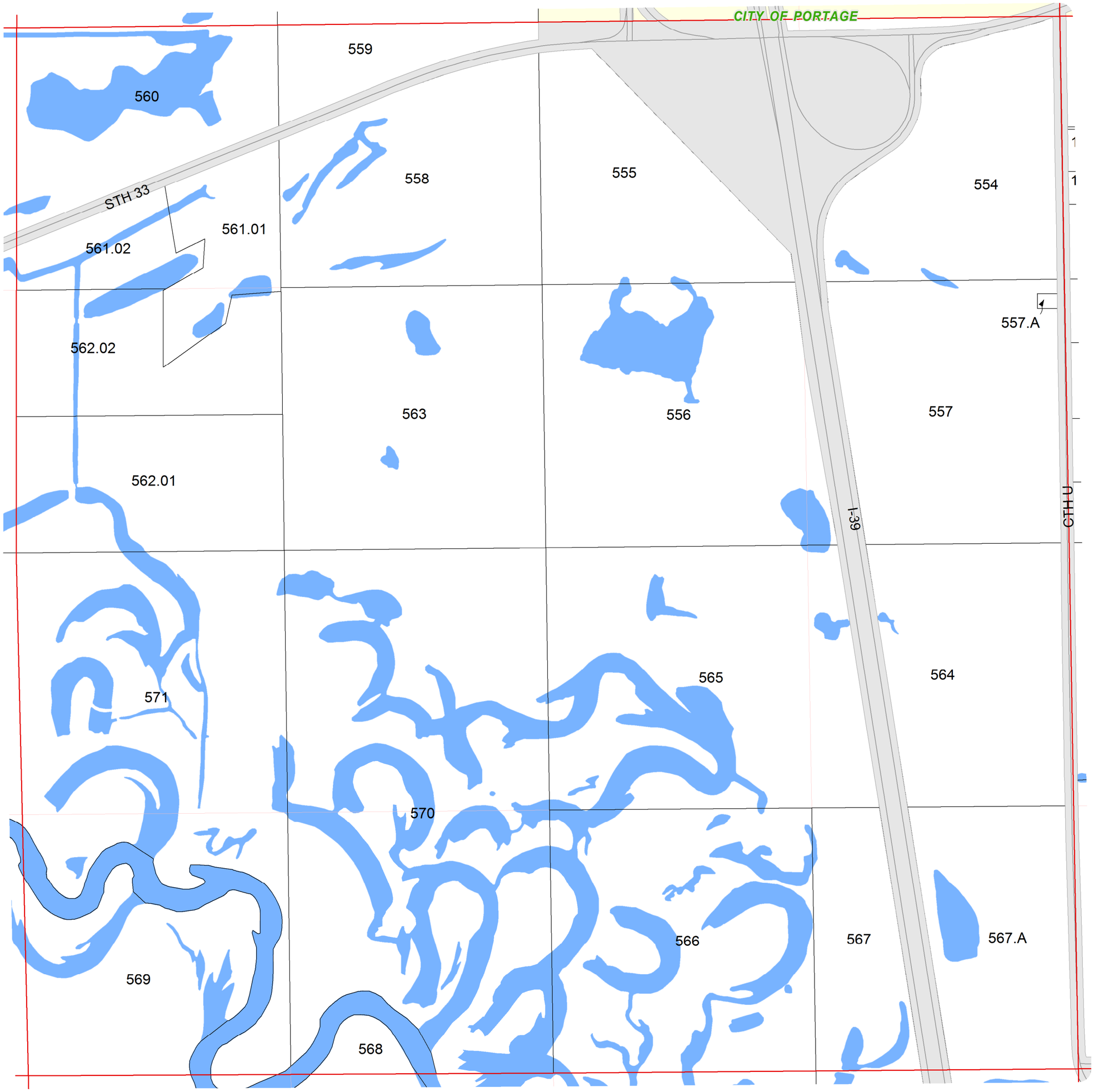

SEE SECTION 14 TOWN OF CALEDONIA

SEE SECTION 18 TOWN OF CALEDONIA

SEE SECTION 24 TOWN OF CALEDONIA

February 19, 2015
Columbia County Land Information

SECTION 13
T12N R8E

TOWN OF CALEDONIA

SECTION 14 T12N R8E

1 inch = 400 feet 1:4,800

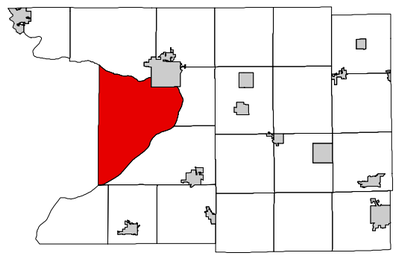

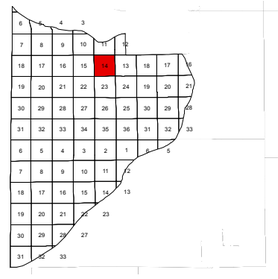

SEE SECTION 11 TOWN OF CALEDONIA

SEE SECTION 15 TOWN OF CALEDONIA

SEE SECTION 13 TOWN OF CALEDONIA

578
577
573
572
574.A
579
576
STH 33
574
574.B
580
578.A
581.A1
583.A
583
586
585
587
581.B
581
583.B
582.01
582
584
590
589
588
I-90/94

SEE SECTION 23 TOWN OF CALEDONIA

TOWN OF CALEDONIA

SECTION 15 T12N R8E

1 inch = 400 feet 1:4,800

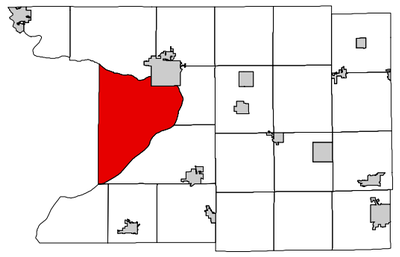

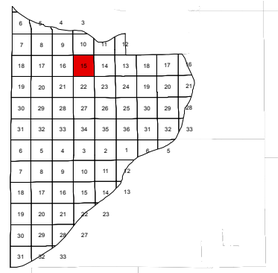

SEE SECTION 10 TOWN OF CALEDONIA

SEE SECTION 16 TOWN OF CALEDONIA

SEE SECTION 14 TOWN OF CALEDONIA

597
596
592
591
595
598
599
600
594
593
606
578..
602
601
605.1
605
Tritz Road
I-90/94
608
603
604
607
607.2
STH 33
609.A1
607.1A
728.02

SEE SECTION 22 TOWN OF CALEDONIA

February 19, 2015
Columbia County Land Information

SECTION 15
T12N R8E

TOWN OF CALEDONIA

SECTION 16 T12N R8E

1 inch = 400 feet 1:4,800

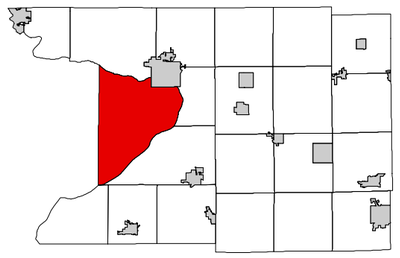

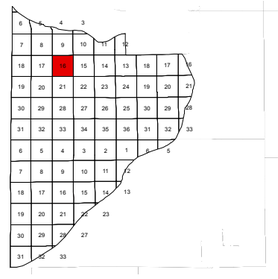

SEE SECTION 09 TOWN OF CALEDONIA

SEE SECTION 17 TOWN OF CALEDONIA

SEE SECTION 15 TOWN OF CALEDONIA

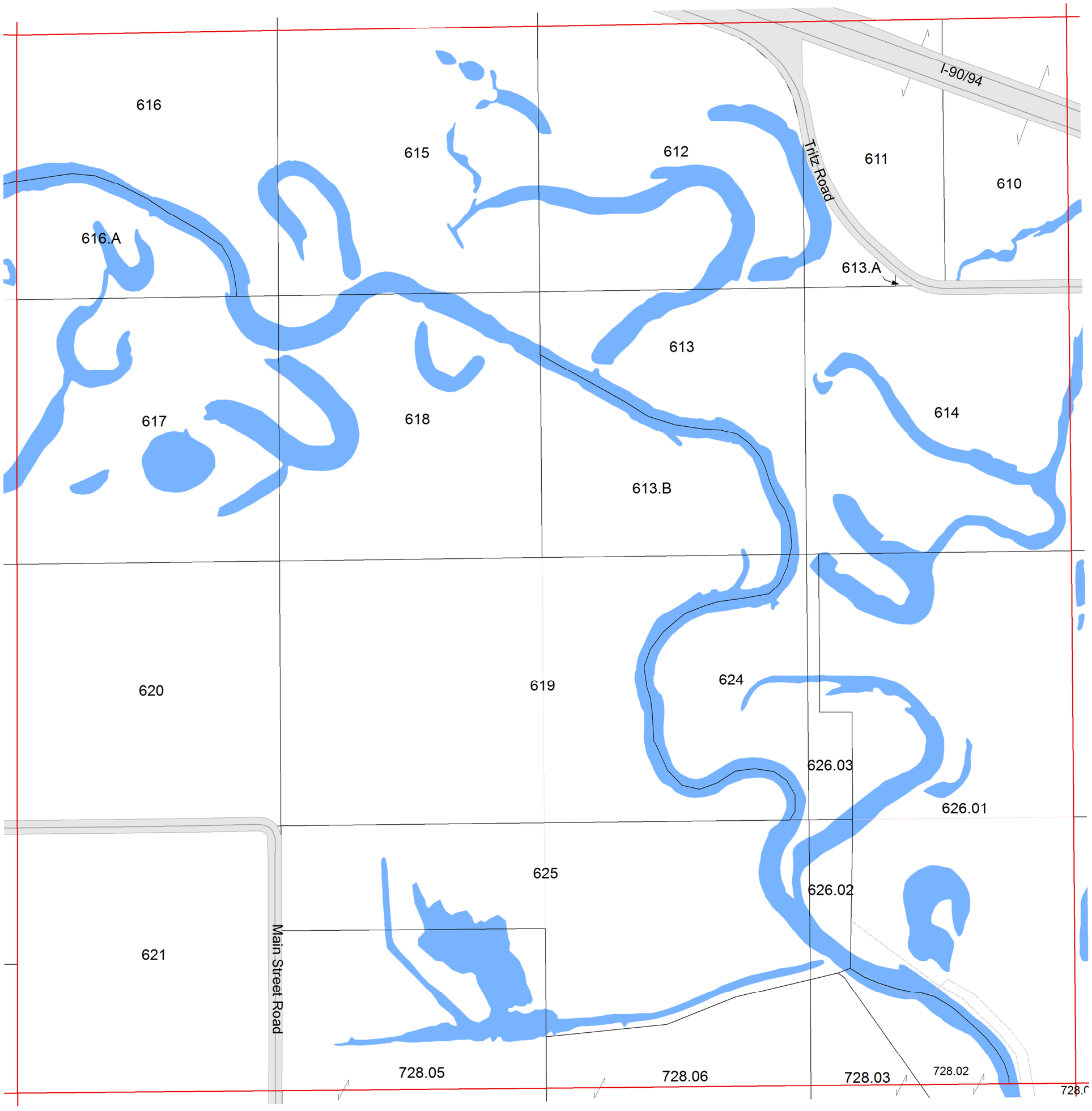

SEE SECTION 21 TOWN OF CALEDONIA

TOWN OF CALEDONIA

SECTION 17 T12N R8E

1 inch = 400 feet 1:4,800

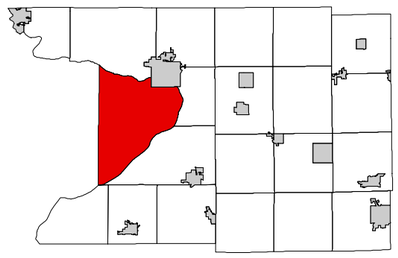

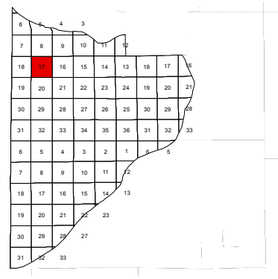

SEE SECTION 08 TOWN OF CALEDONIA

SEE SECTION 18 TOWN OF CALEDONIA

SEE SECTION 16 TOWN OF CALEDONIA

SEE SECTION 20 TOWN OF CALEDONIA

February 19, 2015
Columbia County Land Information

SECTION 17
T12N R8E

TOWN OF CALEDONIA

SECTION 18 T12N R8E

1 inch = 400 feet 1:4,800

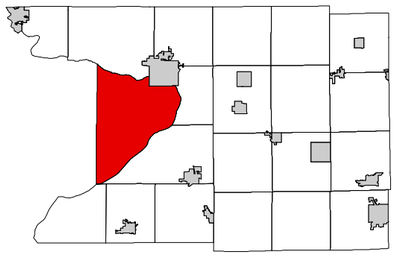

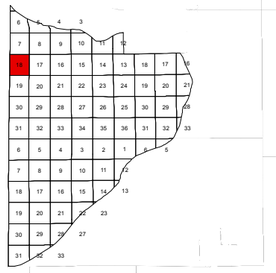

SEE SECTION 07 TOWN OF CALEDONIA

SEE SAUK COUNTY

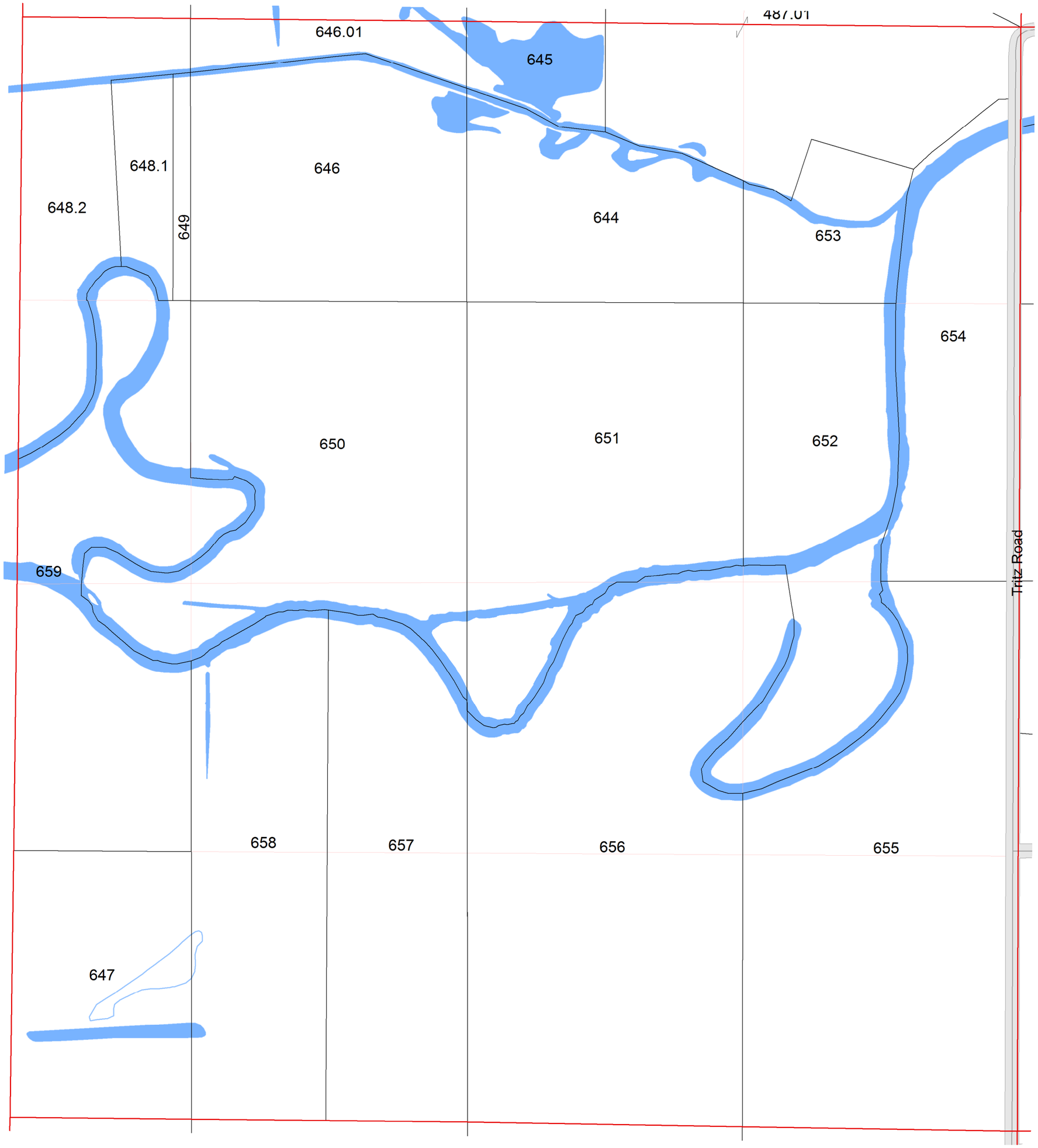

SEE SECTION 17 TOWN OF CALEDONIA

SEE SECTION 19 TOWN OF CALEDONIA

TOWN OF CALEDONIA

SECTION 19 T12N R8E

1 inch = 400 feet 1:4,800

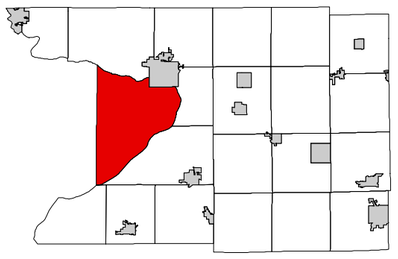

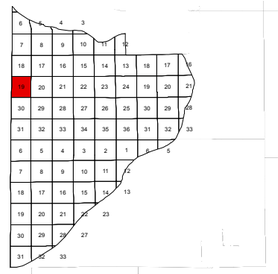

SEE SECTION 18 TOWN OF CALEDONIA

SEE SAUK COUNTY

SEE SECTION 20 TOWN OF CALEDONIA

SEE SECTION 30 TOWN OF CALEDONIA

TOWN OF CALEDONIA

SECTION 20 T12N R8E

1 inch = 400 feet 1:4,800

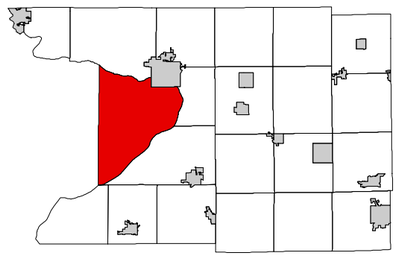

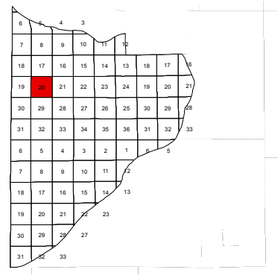

SEE SECTION 17 TOWN OF CALEDONIA

SEE SECTION 19 TOWN OF CALEDONIA

SEE SECTION 21 TOWN OF CALEDONIA

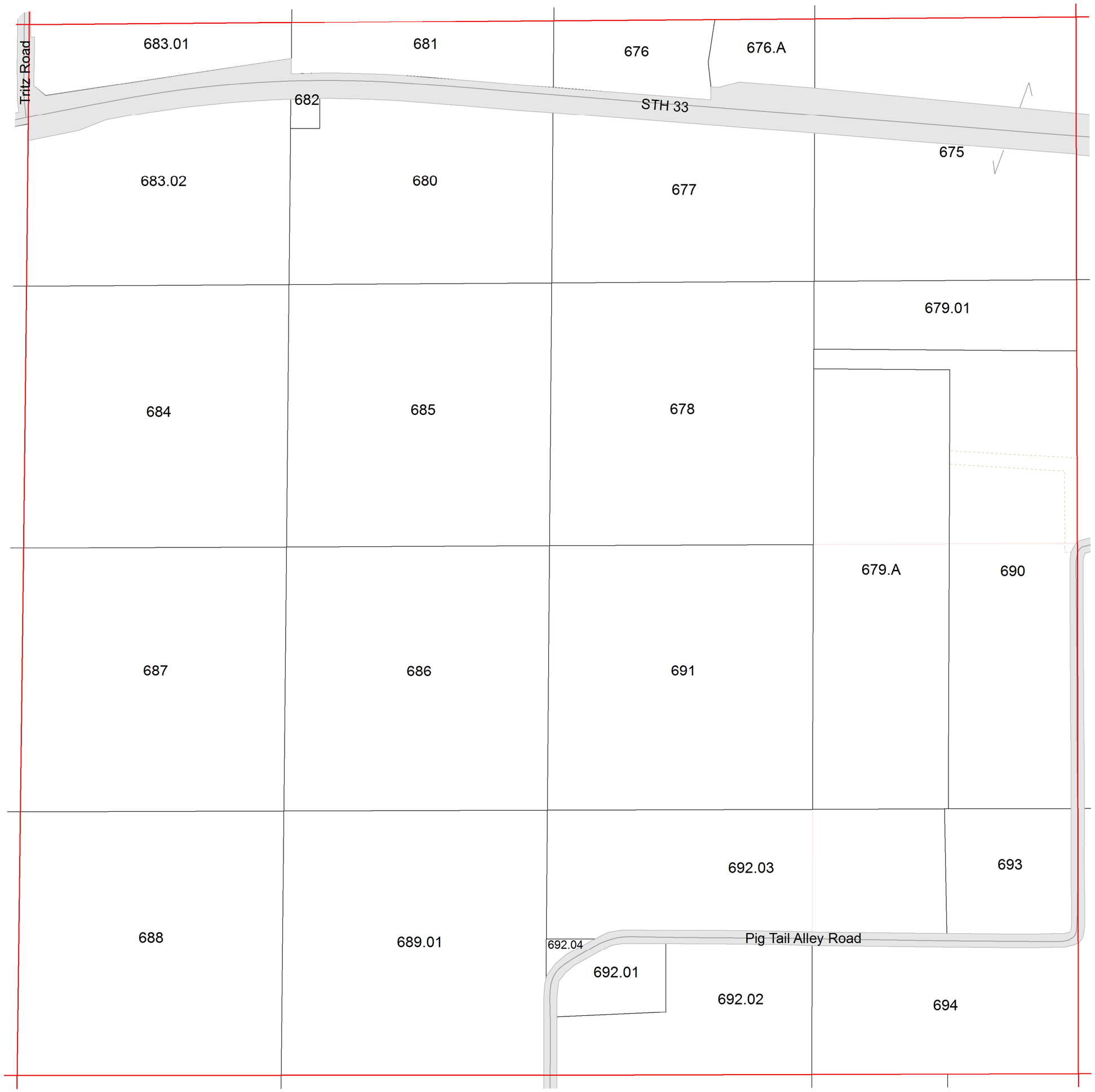

SEE SECTION 29 TOWN OF CALEDONIA

February 19, 2015
Columbia County Land Information

SECTION 20
T12N R8E

TOWN OF CALEDONIA

SECTION 21 T12N R8E

1 inch = 400 feet 1:4,800

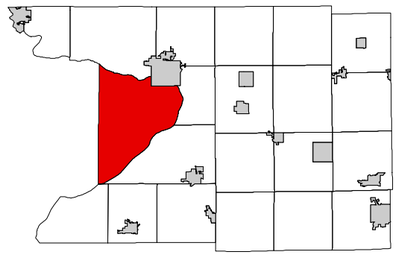

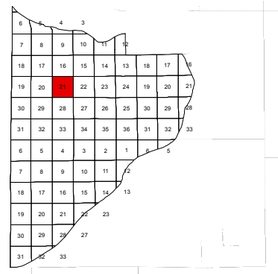

SEE SECTION 16 TOWN OF CALEDONIA

SEE SECTION 20 TOWN OF CALEDONIA

SEE SECTION 22 TOWN OF CALEDONIA

SEE SECTION 28 TOWN OF CALEDONIA

February 19, 2015
Columbia County Land Information

SECTION 21
T12N R8E

TOWN OF CALEDONIA

SECTION 22 T12N R8E

1 inch = 400 feet 1:4,800

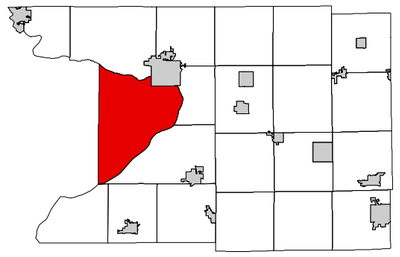

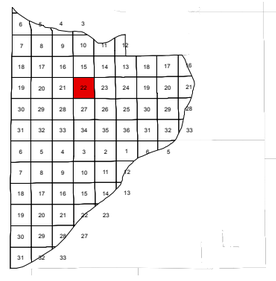

SEE SECTION 15 TOWN OF CALEDONIA

SEE SECTION 21 TOWN OF CALEDONIA

SEE SECTION 23 TOWN OF CALEDONIA

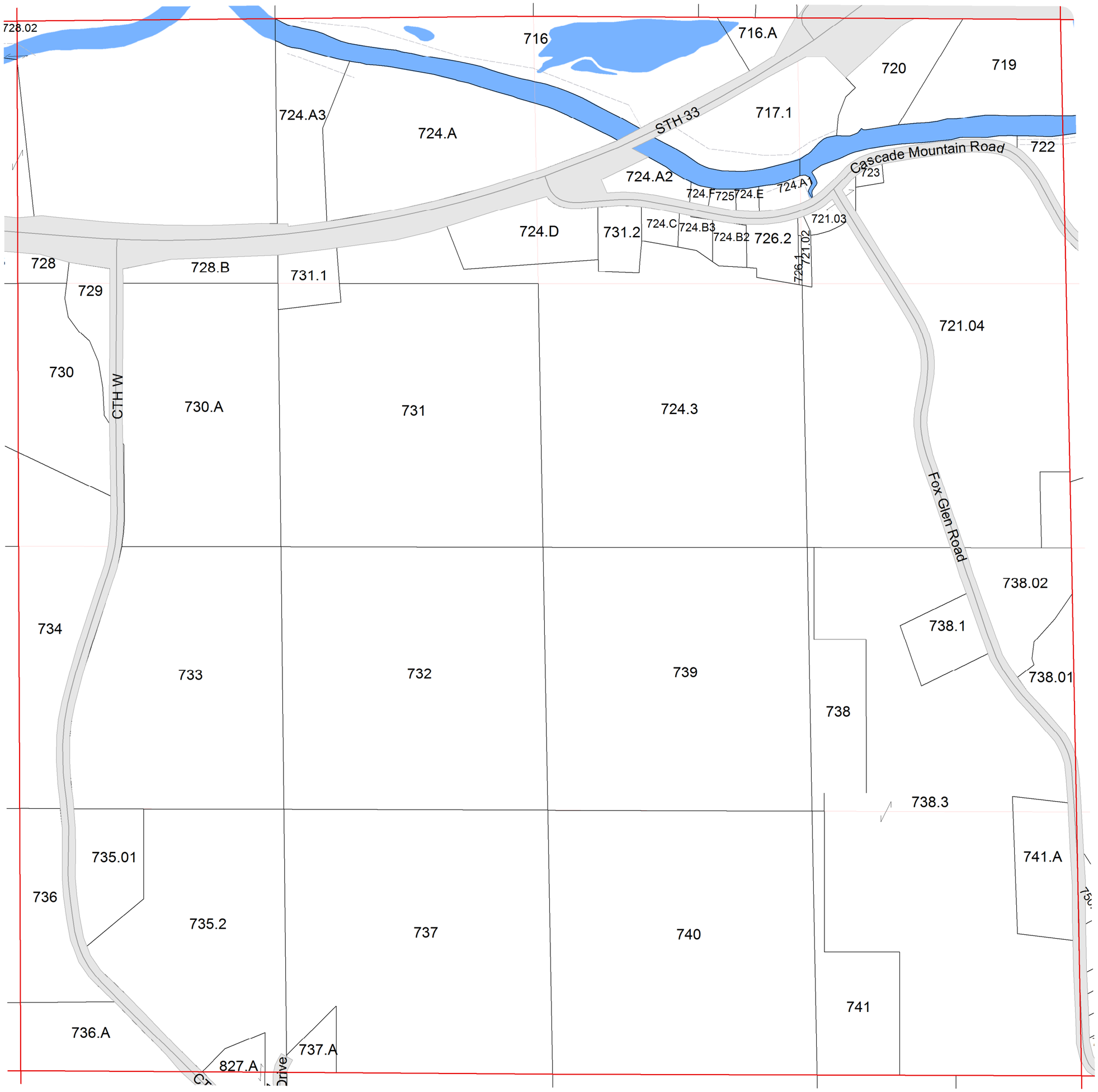

SEE SECTION 27 TOWN OF CALEDONIA

February 19, 2015
Columbia County Land Information

SECTION 22
T12N R8E

TOWN OF CALEDONIA

SECTION 23 T12N R8E

1 inch = 400 feet 1:4,800

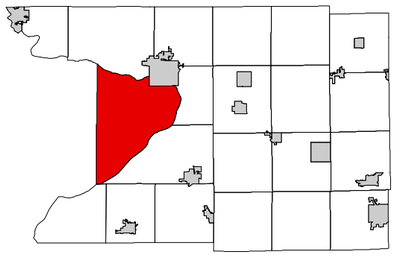

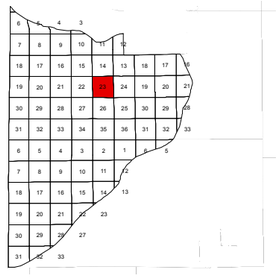

SEE SECTION 14 TOWN OF CALEDONIA

SEE SECTION 22 TOWN OF CALEDONIA

SEE SECTION 24 TOWN OF CALEDONIA

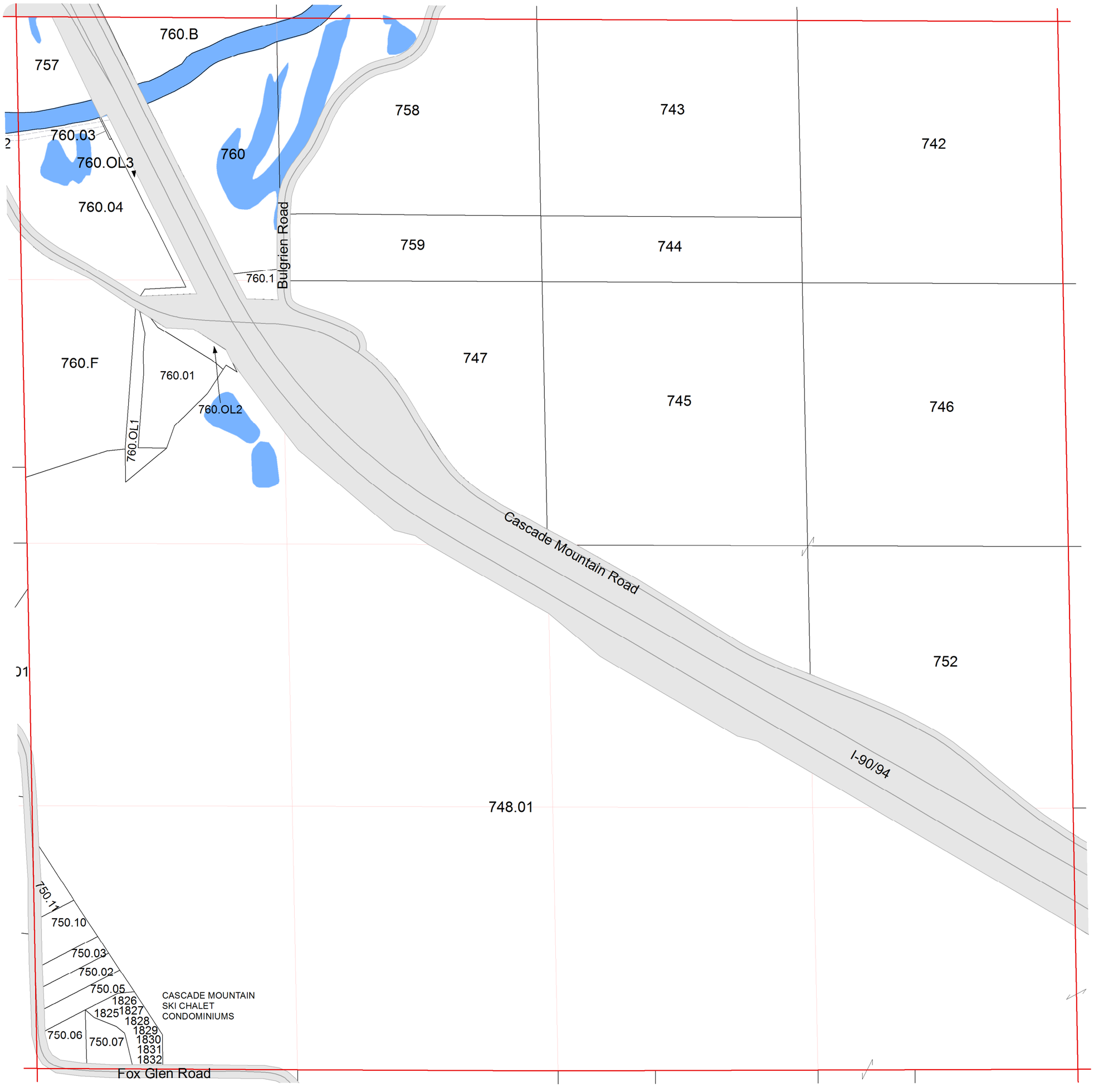

SEE SECTION 26 TOWN OF CALEDONIA

February 19, 2015
Columbia County Land Information

SECTION 23
T12N R8E

TOWN OF CALEDONIA

SECTION 24 T12N R8E

1 inch = 400 feet 1:4,800

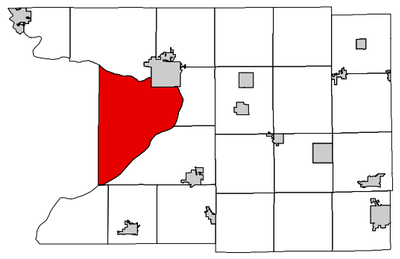

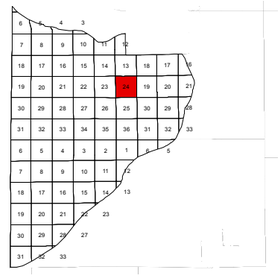

SEE SECTION 13 TOWN OF CALEDONIA

SEE SECTION 23 TOWN OF CALEDONIA

SEE SECTION 19 TOWN OF CALEDONIA

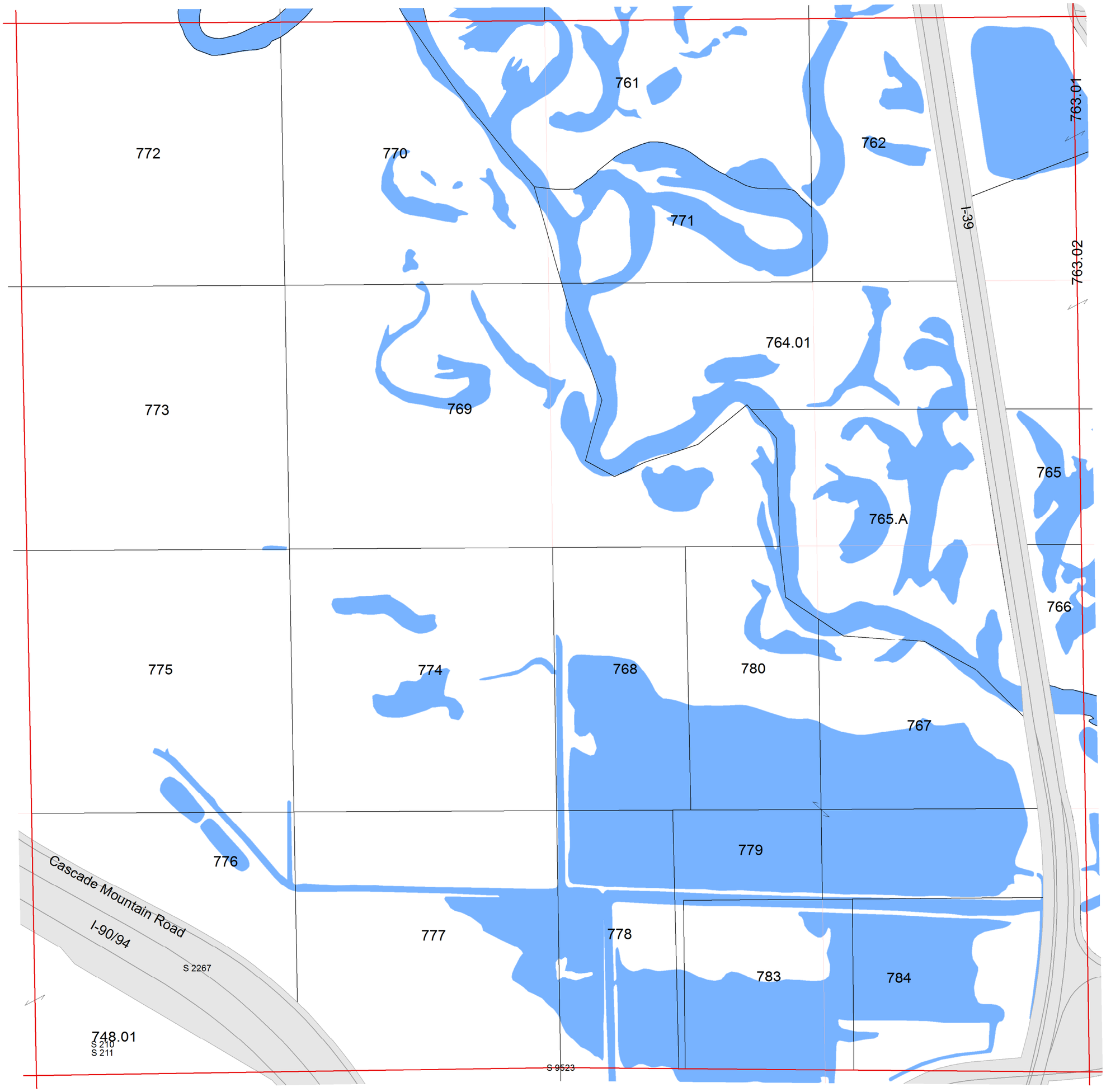

SEE SECTION 25 TOWN OF CALEDONIA

April 16, 2015
Columbia County Land Information

SECTION 24
T12N R8E

TOWN OF CALEDONIA

SECTION 25 T12N R8E

1 inch = 400 feet 1:4,800

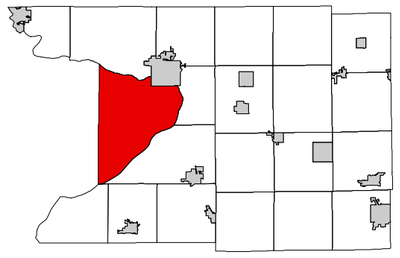

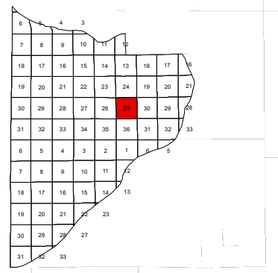

SEE SECTION 24 TOWN OF CALEDONIA

SEE SECTION 26 TOWN OF CALEDONIA

SEE SECTION 30 TOWN OF CALEDONIA

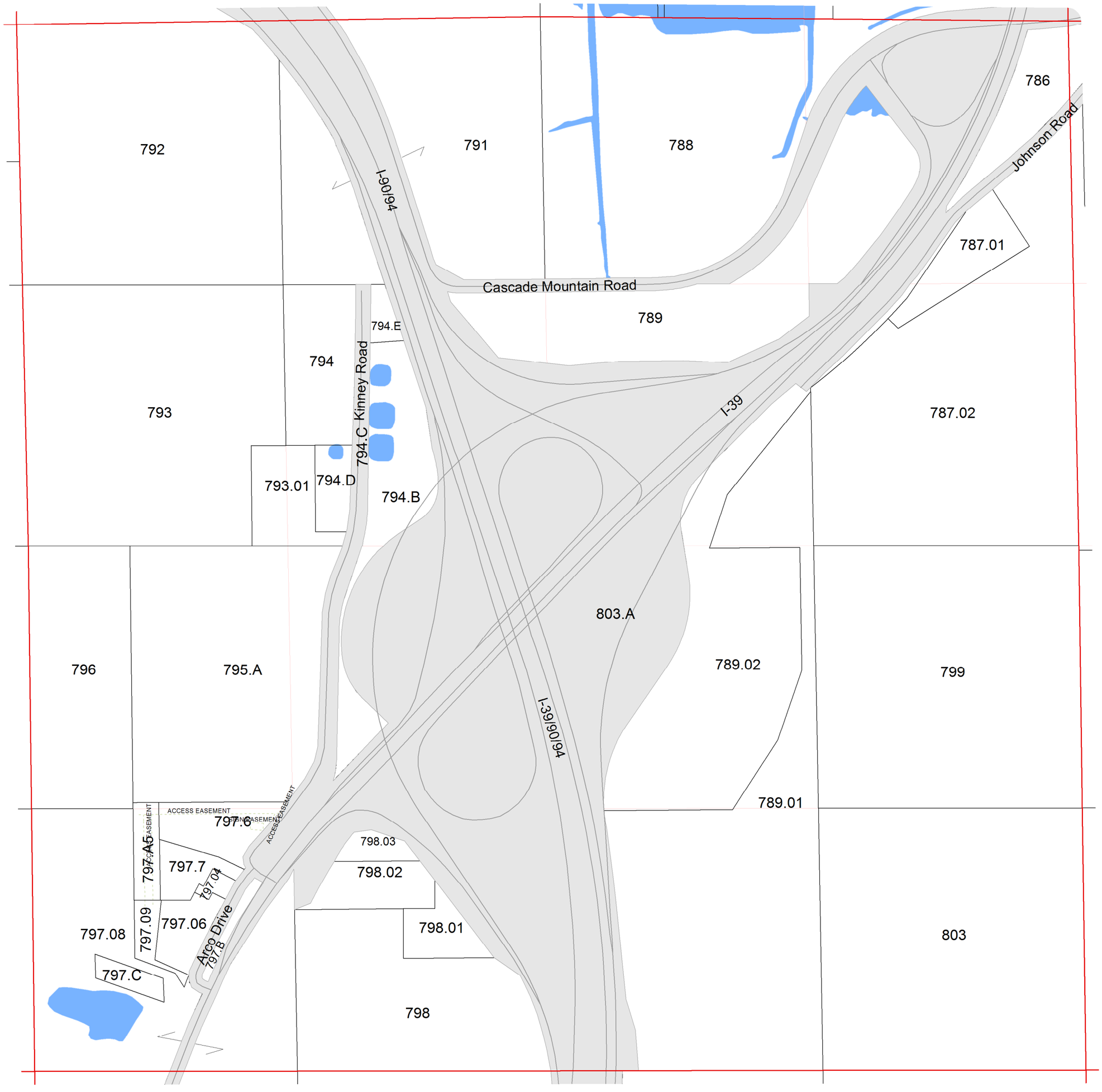

SEE SECTION 36 TOWN OF CALEDONIA

April 16, 2015
Columbia County Land Information

SECTION 25
T12N R8E

TOWN OF CALEDONIA

SECTION 26 T12N R8E

1 inch = 400 feet 1:4,800

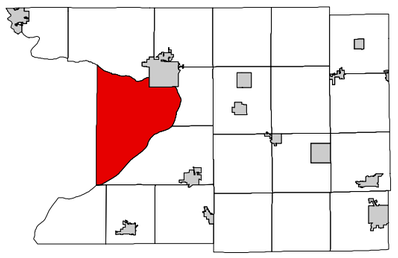

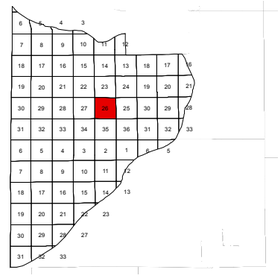

SEE SECTION 23 TOWN OF CALEDONIA

SEE SECTION 27 TOWN OF CALEDONIA

SEE SECTION 25 TOWN OF CALEDONIA

SEE SECTION 35 TOWN OF CALEDONIA

February 19, 2015
Columbia County Land Information

SECTION 26
T12N R8E

TOWN OF CALEDONIA

SECTION 27 T12N R8E

1 inch = 400 feet 1:4,800

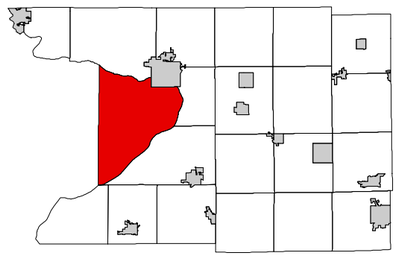

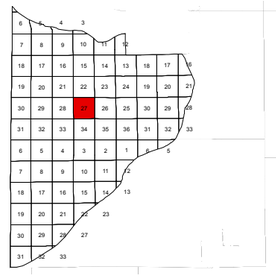

SEE SECTION 22 TOWN OF CALEDONIA

SEE SECTION 28 TOWN OF CALEDONIA

SEE SECTION 26 TOWN OF CALEDONIA

SEE SECTION 34 TOWN OF CALEDONIA

February 19, 2015
Columbia County Land Information

SECTION 27
T12N R8E

TOWN OF CALEDONIA

SECTION 28 T12N R8E

1 inch = 400 feet 1:4,800

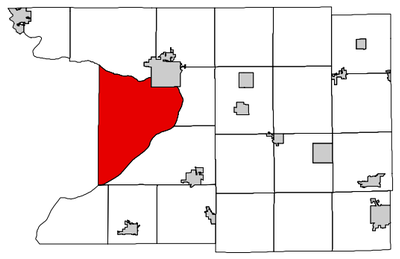

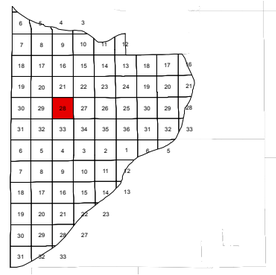

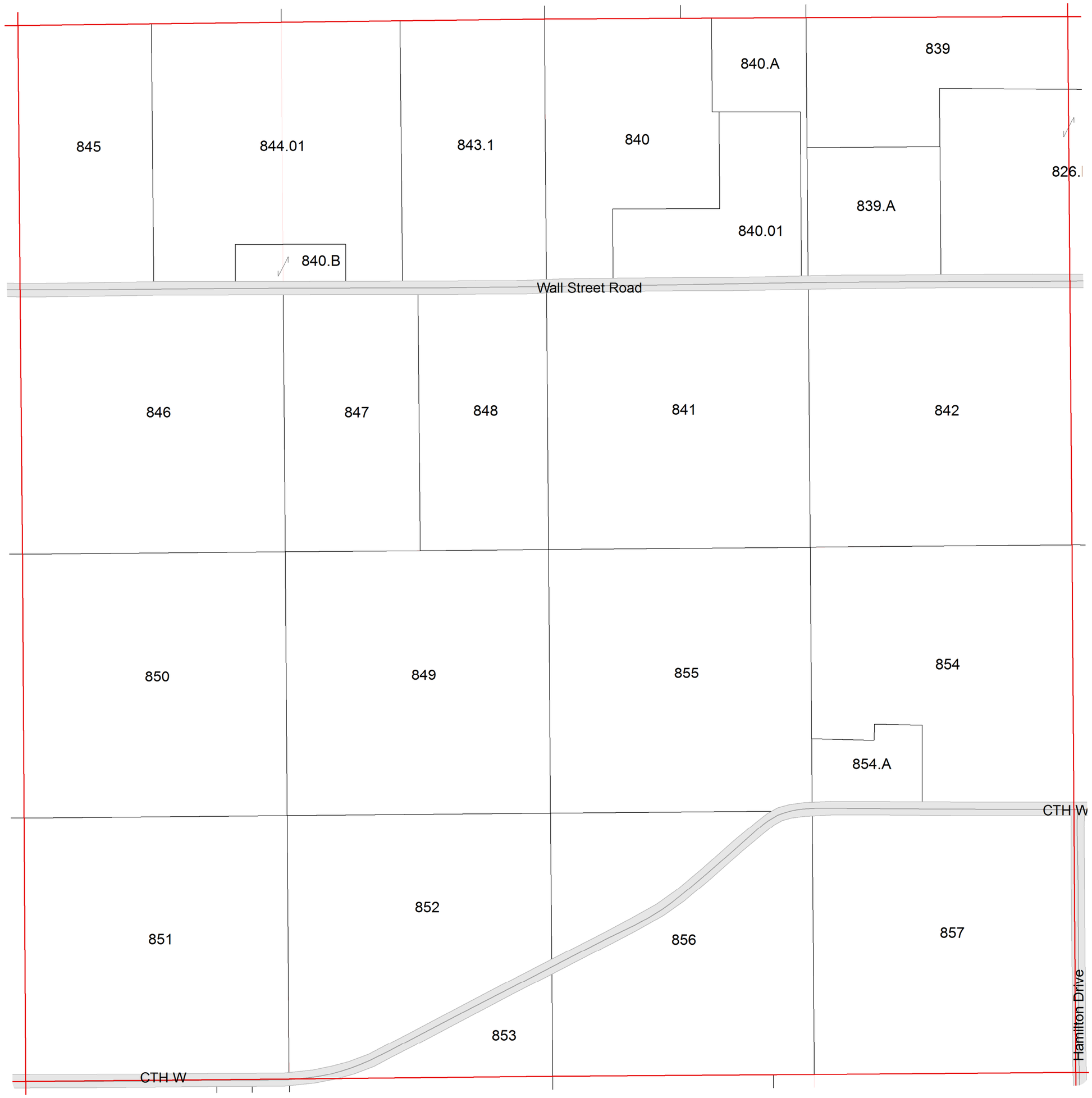

February 19, 2015
Columbia County Land Information

SECTION 28
T12N R8E

TOWN OF CALEDONIA

SECTION 29 T12N R8E

1 inch = 400 feet 1:4,800

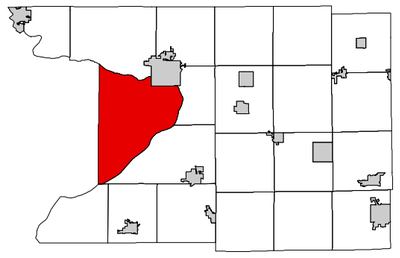

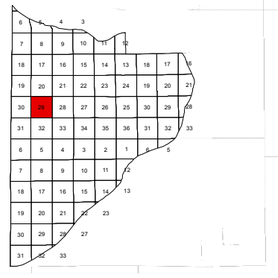

February 19, 2015
Columbia County Land Information

SECTION 29
T12N R8E

TOWN OF CALEDONIA

SECTION 30 T12N R8E

1 inch = 400 feet 1:4,800

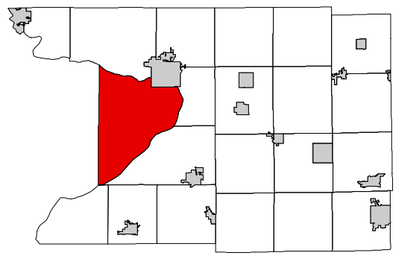

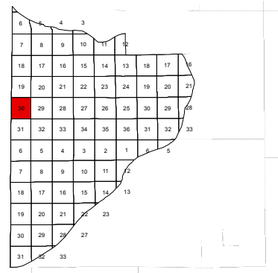

SEE SECTION 19 TOWN OF CALEDONIA

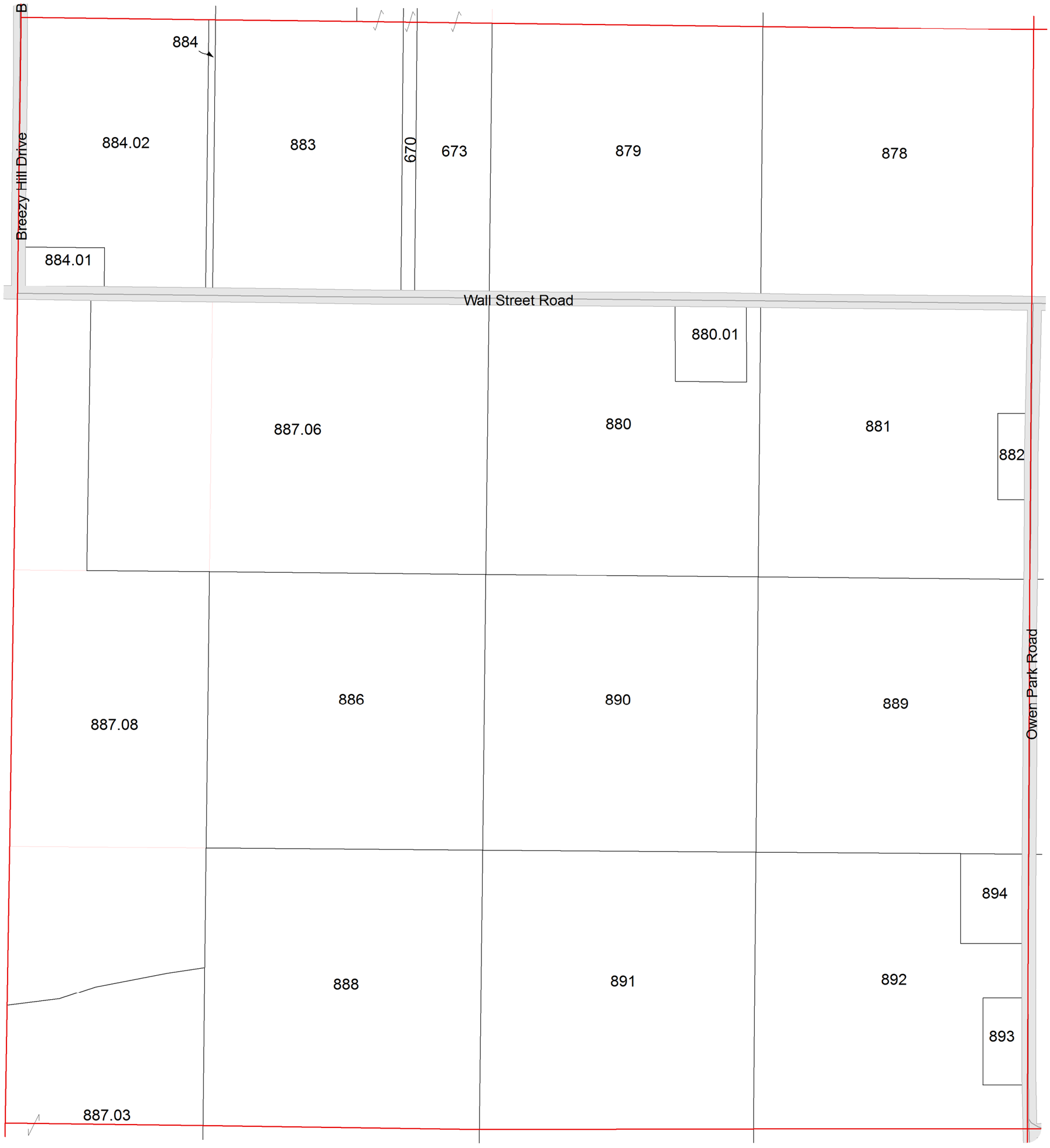

SEE SAUK COUNTY

SEE SECTION 29 TOWN OF CALEDONIA

SEE SECTION 31 TOWN OF CALEDONIA

February 19, 2015
Columbia County Land Information

SECTION 30
T12N R8E

TOWN OF CALEDONIA

SECTION 31 T12N R8E

1 inch = 400 feet 1:4,800

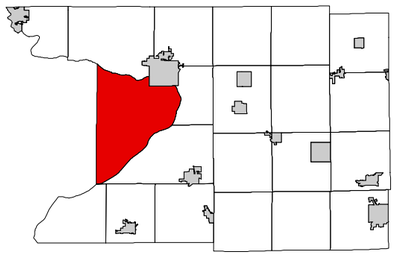

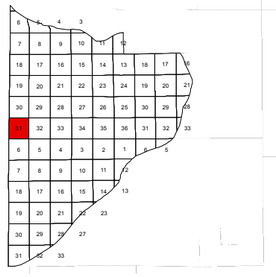

SEE SECTION 30 TOWN OF CALEDONIA

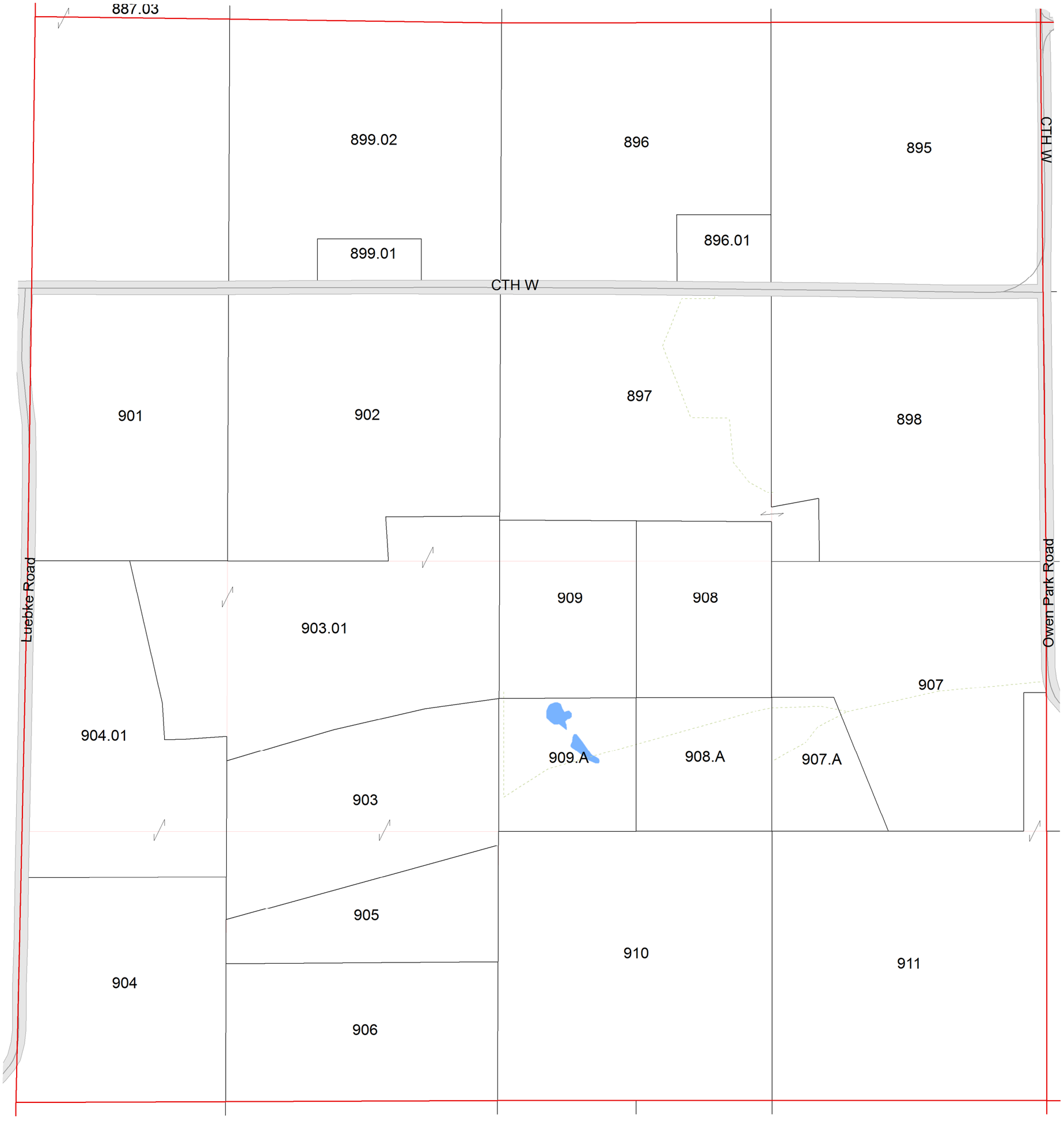

SEE SAUK COUNTY

SEE SECTION 32 TOWN OF CALEDONIA

SEE SECTION 06 TOWN OF CALEDONIA

February 19, 2015
Columbia County Land Information

SECTION 31
T12N R8E

TOWN OF CALEDONIA

SECTION 32 T12N R8E

1 inch = 400 feet 1:4,800

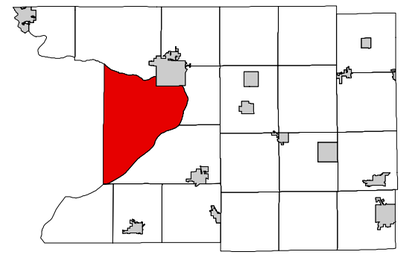

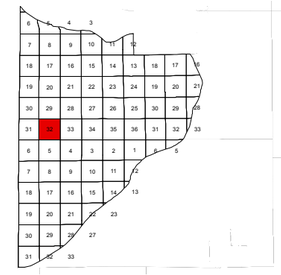

SEE SECTION 29 TOWN OF CALEDONIA

SEE SECTION 31 TOWN OF CALEDONIA

SEE SECTION 33 TOWN OF CALEDONIA

SEE SECTION 05 TOWN OF CALEDONIA

TOWN OF CALEDONIA

SECTION 33 T12N R8E

1 inch = 400 feet 1:4,800

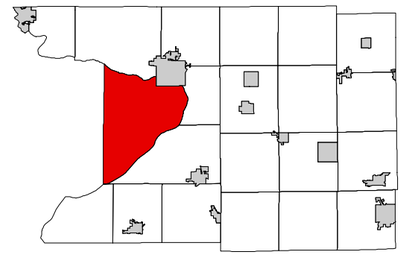

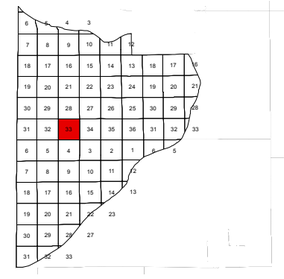

SEE SECTION 28 TOWN OF CALEDONIA

SEE SECTION 32 TOWN OF CALEDONIA

SEE SECTION 34 TOWN OF CALEDONIA

SEE SECTION 04 TOWN OF CALEDONIA

TOWN OF CALEDONIA

SECTION 34 T12N R8E

1 inch = 400 feet 1:4,800

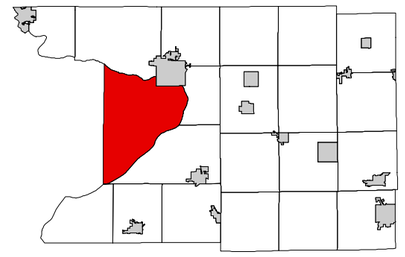

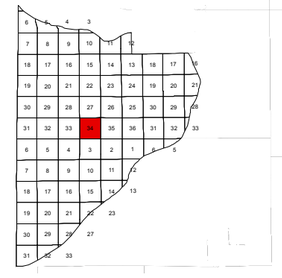

SEE SECTION 27 TOWN OF CALEDONIA

SEE SECTION 33 TOWN OF CALEDONIA

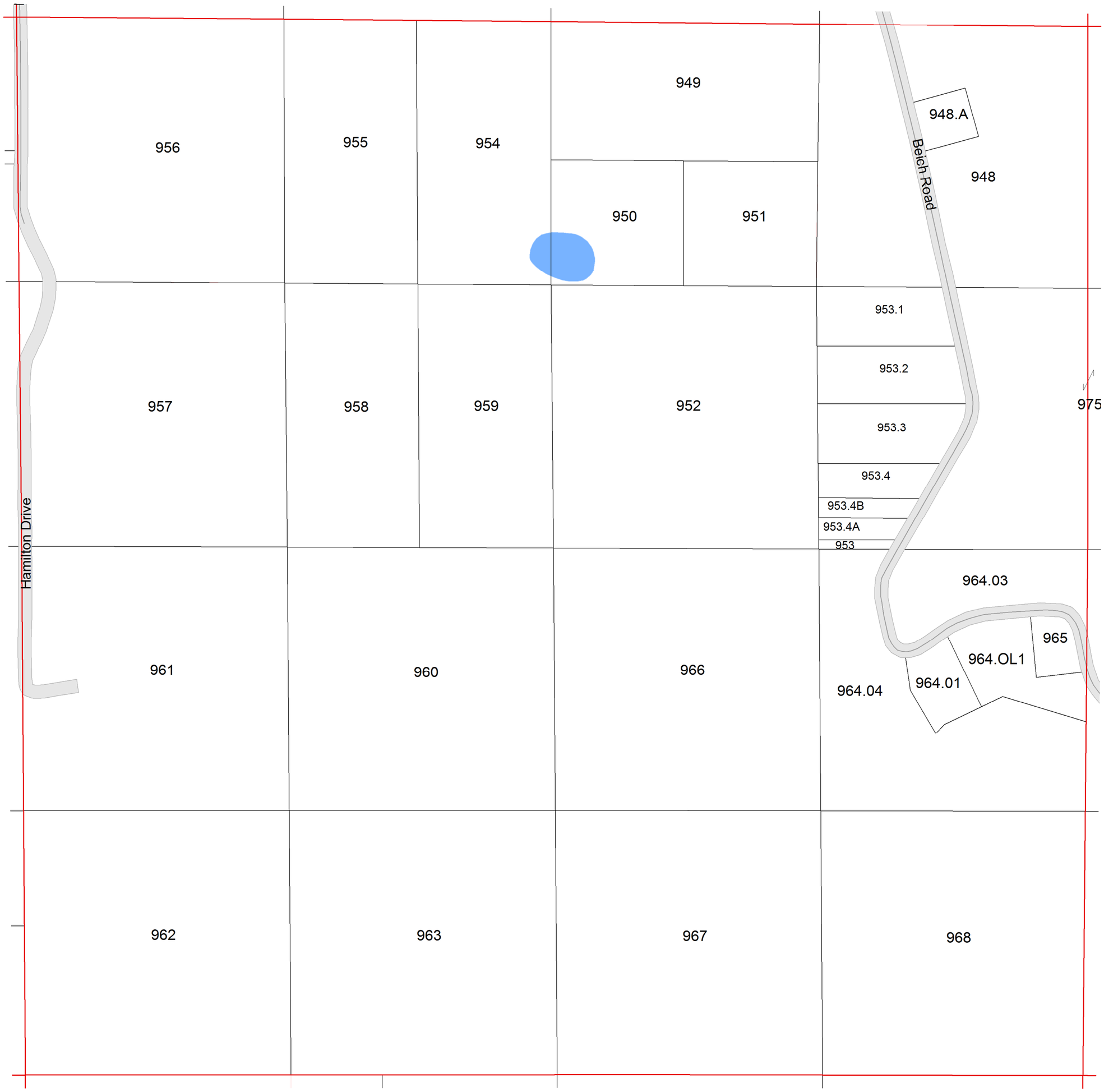

SEE SECTION 35 TOWN OF CALEDONIA

SEE SECTION 03 TOWN OF CALEDONIA

February 19, 2015
Columbia County Land Information

SECTION 34
T12N R8E

TOWN OF CALEDONIA

SECTION 35 T12N R8E

1 inch = 400 feet 1:4,800

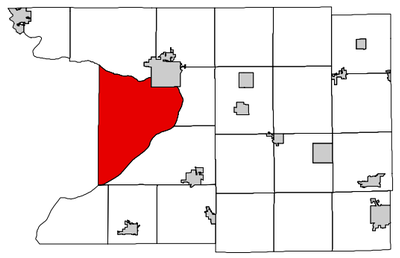

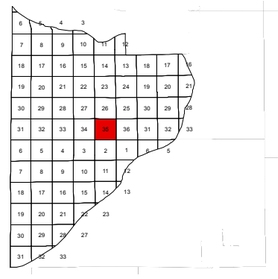

SEE SECTION 26 TOWN OF CALEDONIA

SEE SECTION 34 TOWN OF CALEDONIA

SEE SECTION 36 TOWN OF CALEDONIA

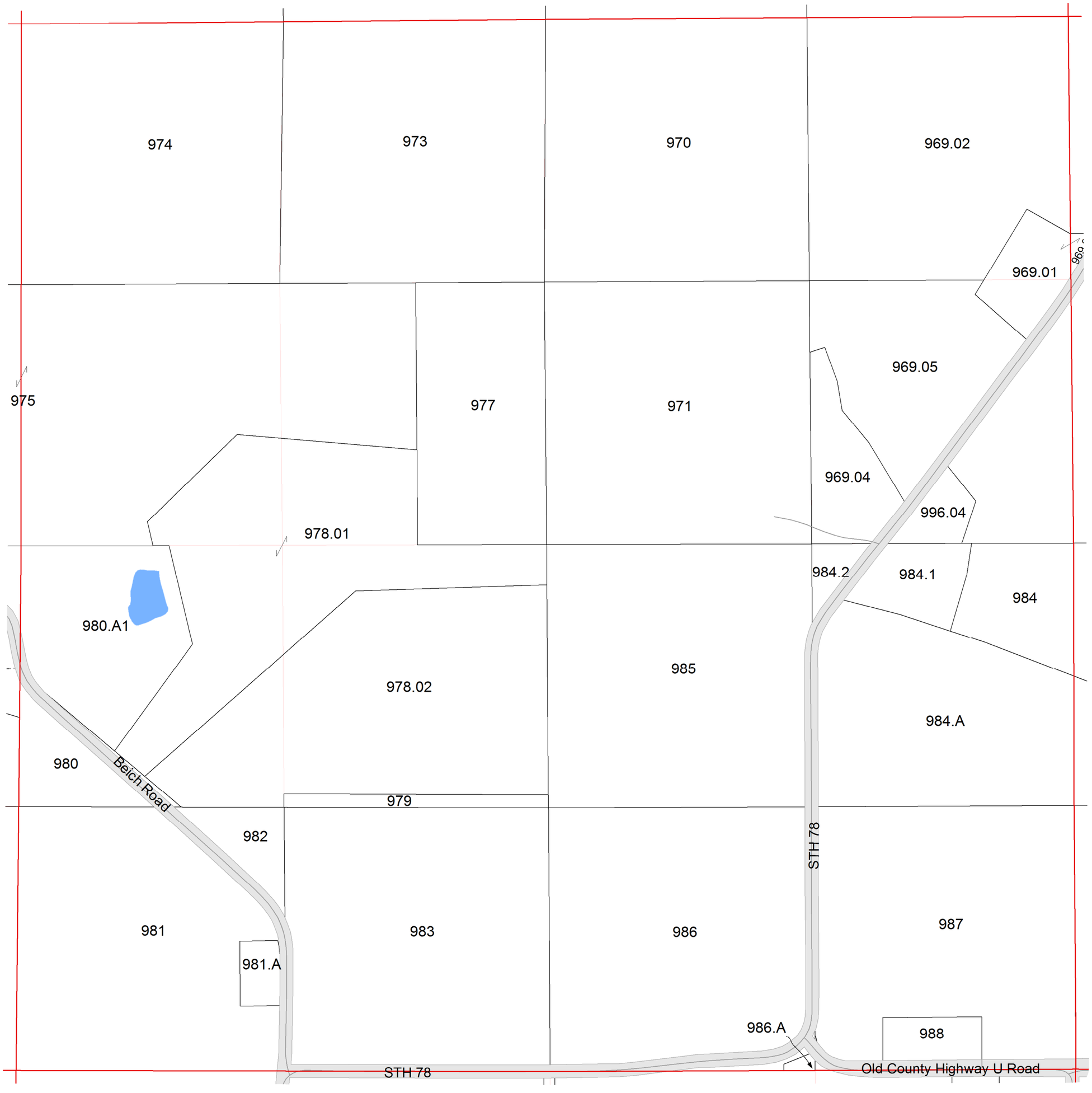

SEE SECTION 02 TOWN OF CALEDONIA

February 19, 2015
Columbia County Land Information

SECTION 35
T12N R8E

TOWN OF CALEDONIA

SECTION 36 T12N R8E

1 inch = 400 feet 1:4,800

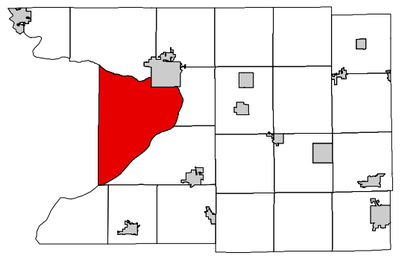

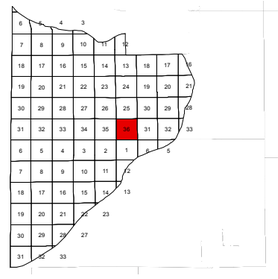

SEE SECTION 25 TOWN OF CALEDONIA

SEE SECTION 35 TOWN OF CALEDONIA

SEE SECTION 31 TOWN OF CALEDONIA

SEE SECTION 01 TOWN OF CALEDONIA

February 19, 2015
Columbia County Land Information

SECTION 36
T12N R8E

TOWN OF CALEDONIA

SECTION 16 T12N R9E

1 inch = 400 feet 1:4,800

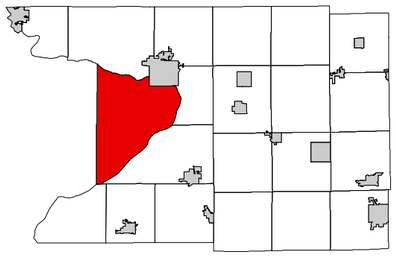

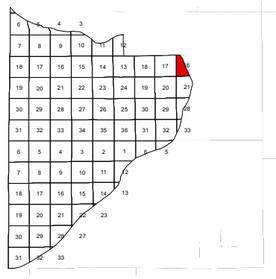

SEE SECTION 16 TOWN OF PACIFIC

SEE SECTION 17 TOWN OF CALEDONIA

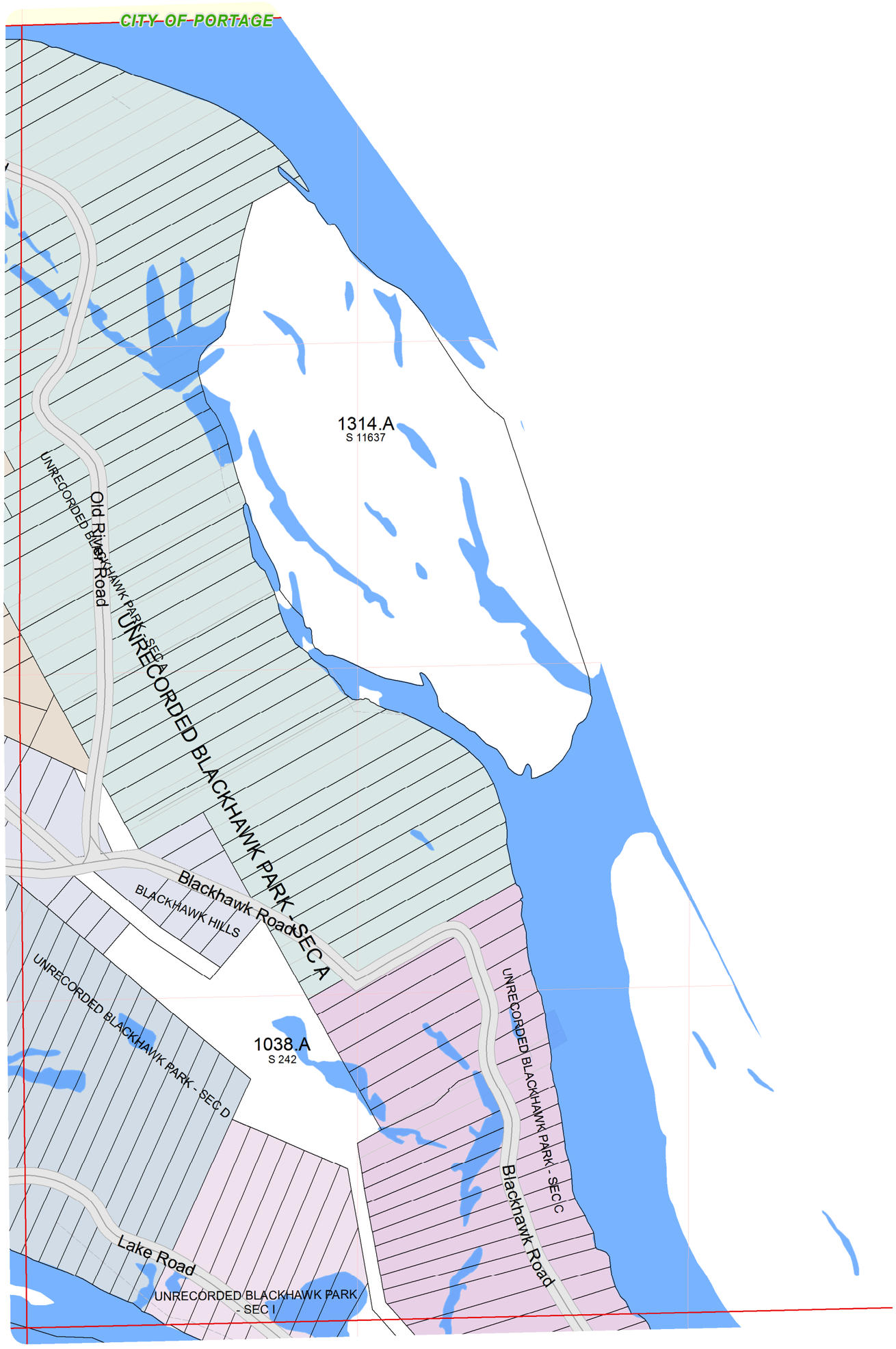

SEE SECTION 16 TOWN OF PACIFIC

SEE SECTION 21 TOWN OF CALEDONIA

TOWN OF CALEDONIA

SECTION 16 T12N R9E

1 inch = 200 feet 1:2,400

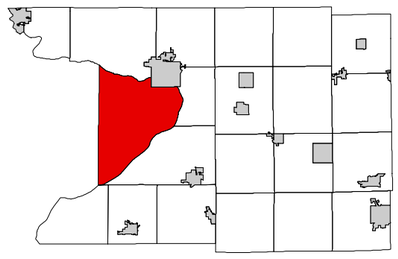

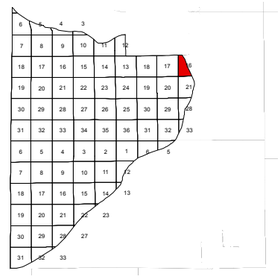

SEE CITY OF PORTAGE

SEE SECTION 17 - DETAIL NE 1/4 TOWN OF CALEDONIA

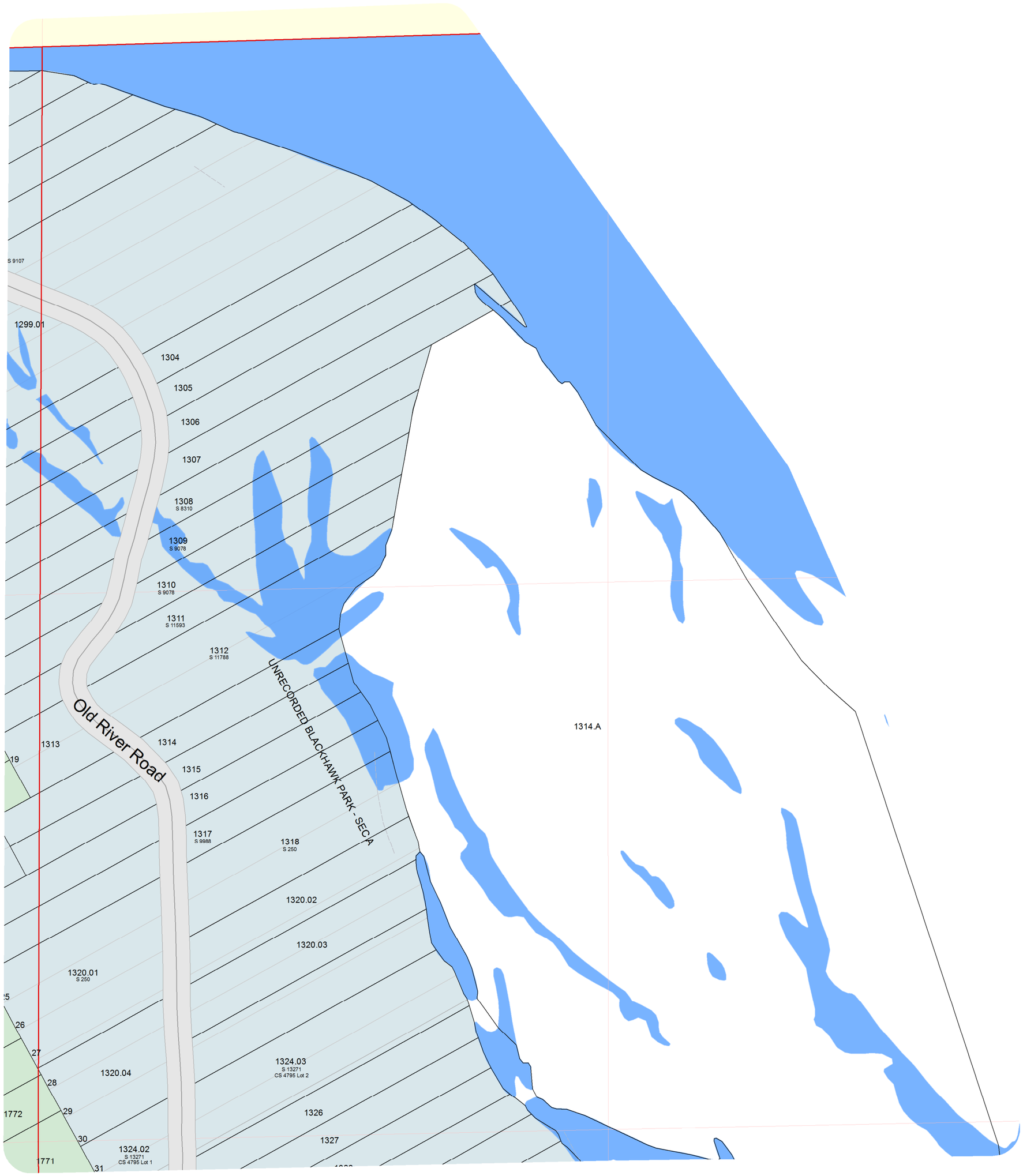

SEE SECTION 16 TOWN OF PACIFIC

SEE SECTION 16 - DETAIL SW 1/4 TOWN OF CALEDONIA

February 19, 2015
Columbia County Land Information

SECTION 16 - DETAIL NW 1/4
T12N R9E

TOWN OF CALEDONIA

SECTION 16 T12N R9E

1 inch = 200 feet 1:2,400

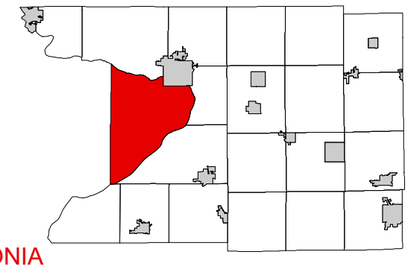

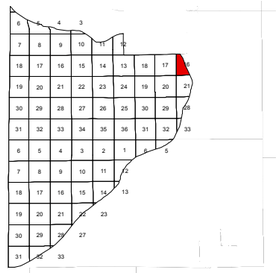

SEE SECTION 16 - DETAIL NW 1/4 TOWN OF CALEDONIA

SEE SECTION 17 - DETAIL SE 1/4 TOWN OF CALEDONIA

SEE SECTION 16 TOWN OF CALEDONIA

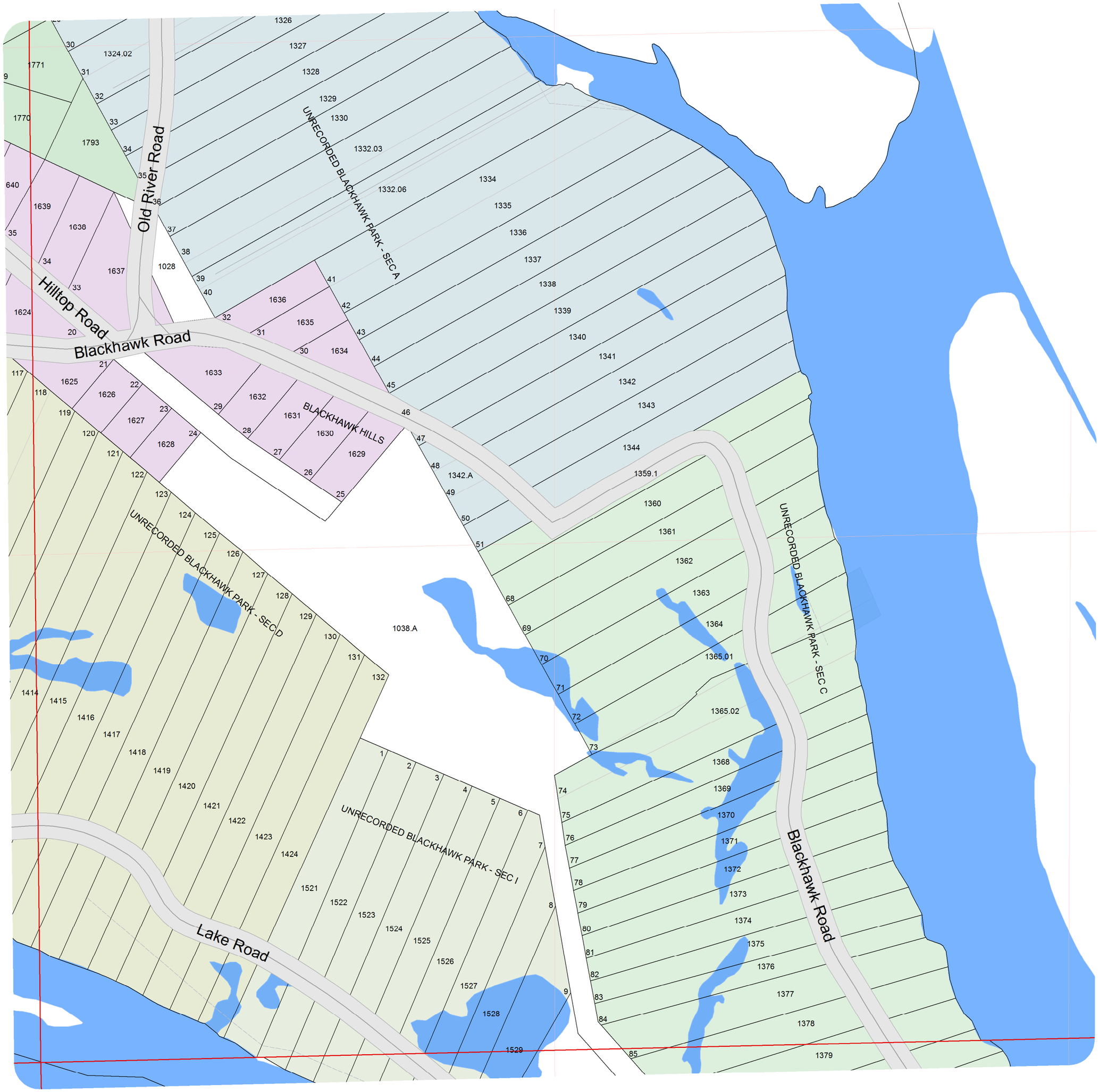

SEE SECTION 21 - DETAIL TOWN OF CALEDONIA

February 19, 2015
Columbia County Land Information

SECTION 16 - DETAIL SW 1/4
T12N R9E

TOWN OF CALEDONIA

SECTION 17 T12N R9E

1 inch = 400 feet 1:4,800

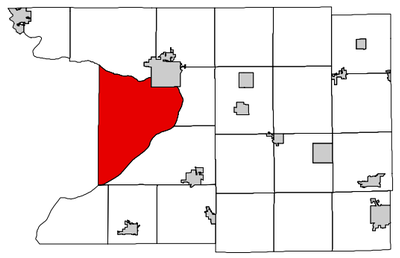

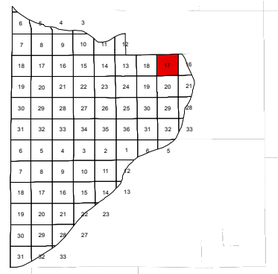

SEE CITY OF PORTAGE

SEE SECTION 18 TOWN OF CALEDONIA

SEE SECTION 16 TOWN OF CALEDONIA

SEE SECTION 20 TOWN OF CALEDONIA

February 19, 2015
Columbia County Land Information

Section 17
T12N R9E

TOWN OF CALEDONIA

SECTION 17 T12N R9E

1 inch = 200 feet 1:2,400

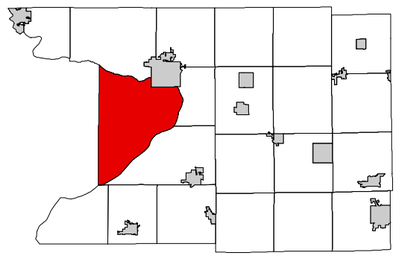

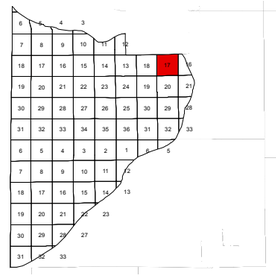

SEE CITY OF PORTAGE

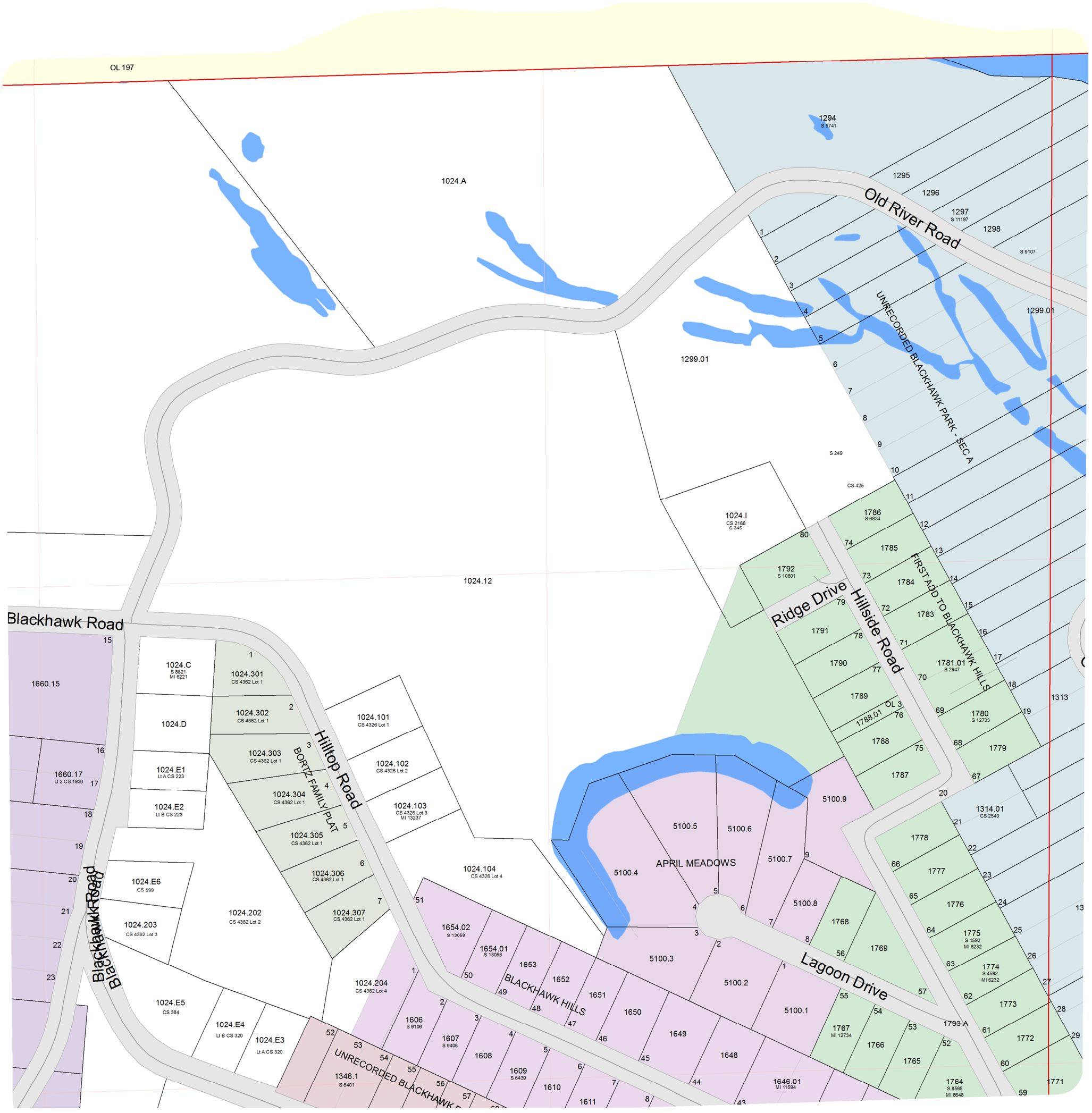

SEE SECTION 17 - DETAIL NW 1/4 TOWN OF CALEDONIA

SEE SECTION 16 - DETAIL NW 1/4 TOWN OF CALEDONIA

SEE SECTION 17 - DETAIL SE 1/4 TOWN OF CALEDONIA

February 19, 2015
Columbia County Land Information

SECTION 17 - DETAIL NE 1/4
T12N R9E

TOWN OF CALEDONIA

SECTION 17 T12N R9E

1 inch = 200 feet 1:2,400

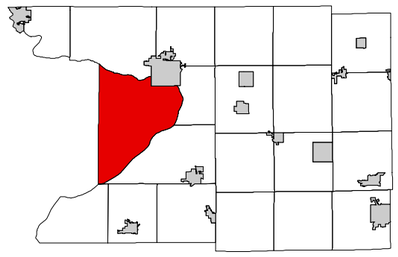

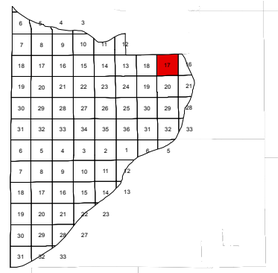

SEE CITY OF PORTAGE

SEE SECTION 18 - DETAIL NE 1/4 TOWN OF CALEDONIA

SEE SECTION 17 - DETAIL NE 1/4 TOWN OF CALEDONIA

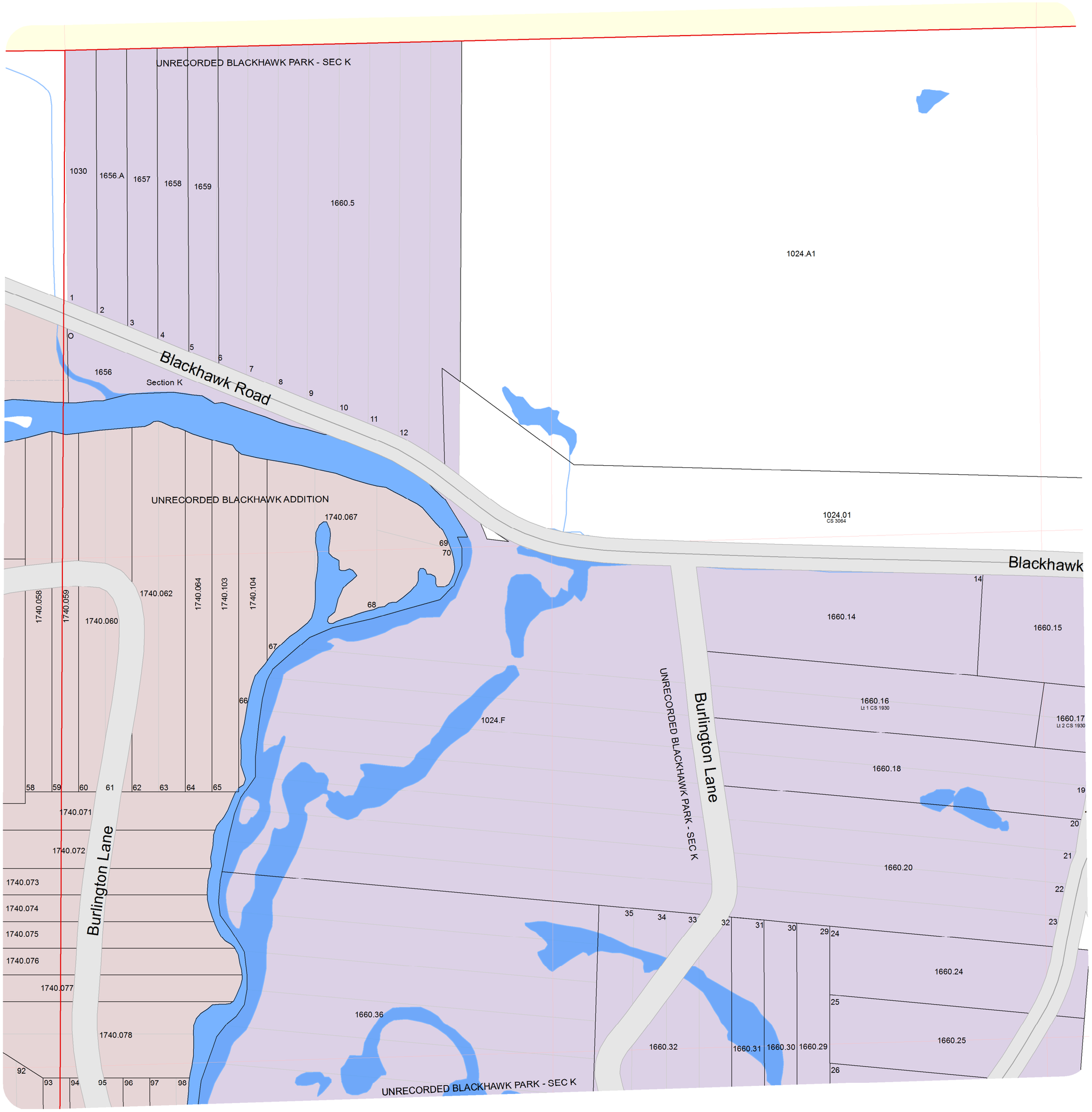

SEE SECTION 17 - DETAIL SW 1/4 TOWN OF CALEDONIA

February 19, 2015
Columbia County Land Information

SECTION 17 - DETAIL NW 1/4
T12N R9E

TOWN OF CALEDONIA

SECTION 17 T12N R9E

1 inch = 200 feet 1:2,400

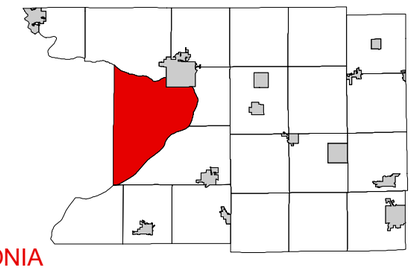

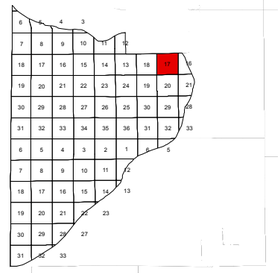

SEE SECTION 17 - DETAIL NE 1/4 TOWN OF CALEDONIA

SEE SECTION 17 - DETAIL SW 1/4 TOWN OF CALEDONIA

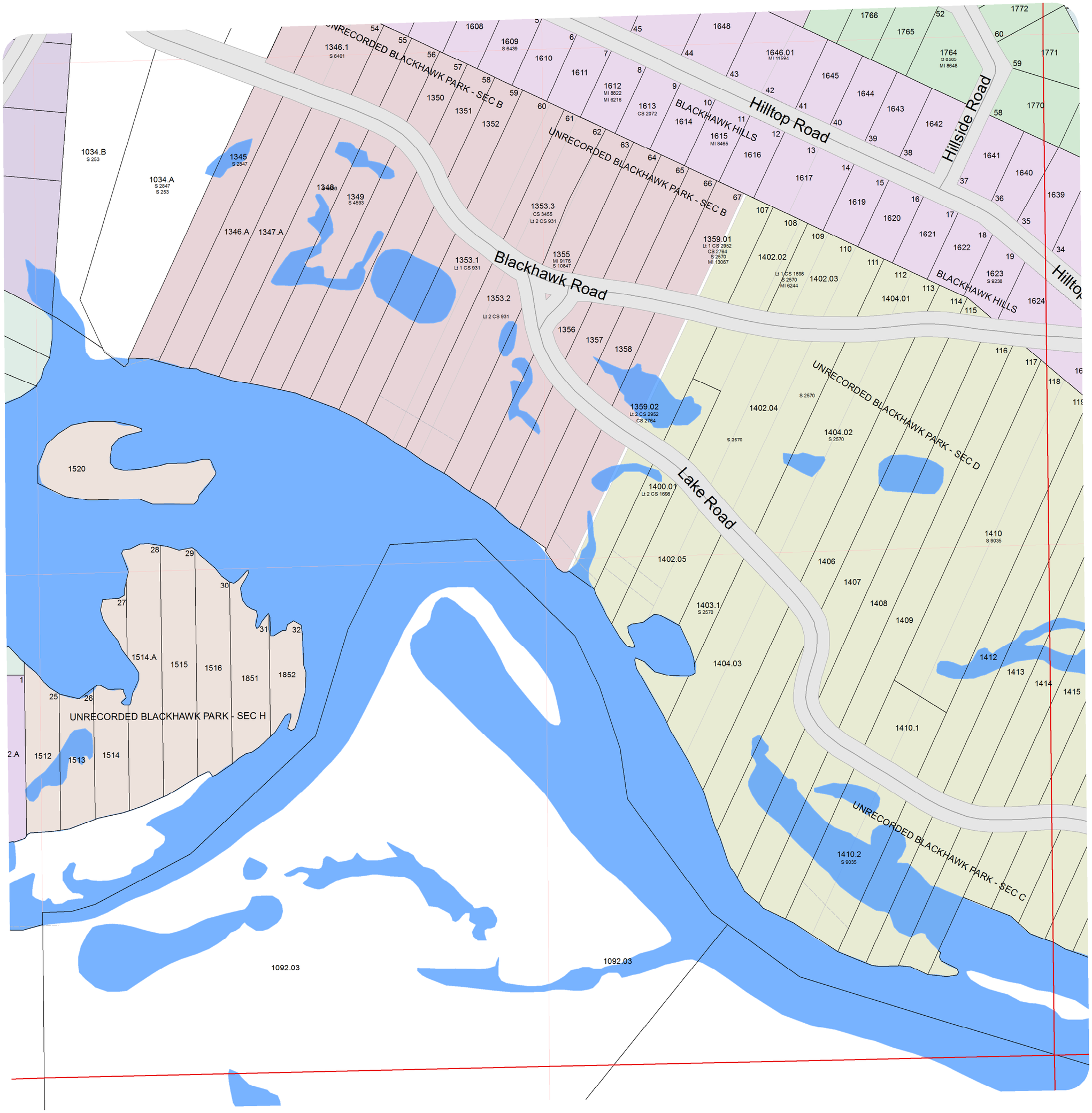

SEE SECTION 16 - DETAIL SE 1/4 TOWN OF CALEDONIA

SEE SECTION 20 TOWN OF CALEDONIA

February 19, 2015
Columbia County Land Information

SECTION 17 - DETAIL SE 1/4
T12N R9E

TOWN OF CALEDONIA

SECTION 17 T12N R9E

1 inch = 200 feet 1:2,400

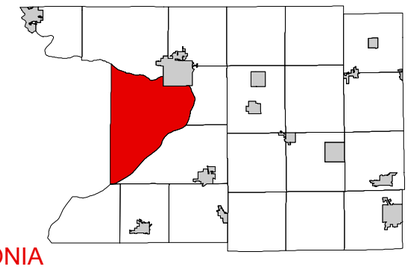

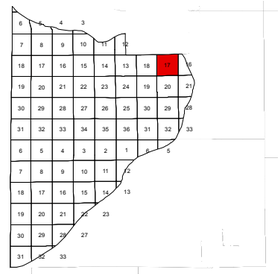

SEE SECTION 17 - DETAIL NW 1/4 TOWN OF CALEDONIA

SEE SECTION 18 - DETAIL SE 1/4 TOWN OF CALEDONIA

SEE SECTION 17 - DETAIL SE 1/4 TOWN OF CALEDONIA

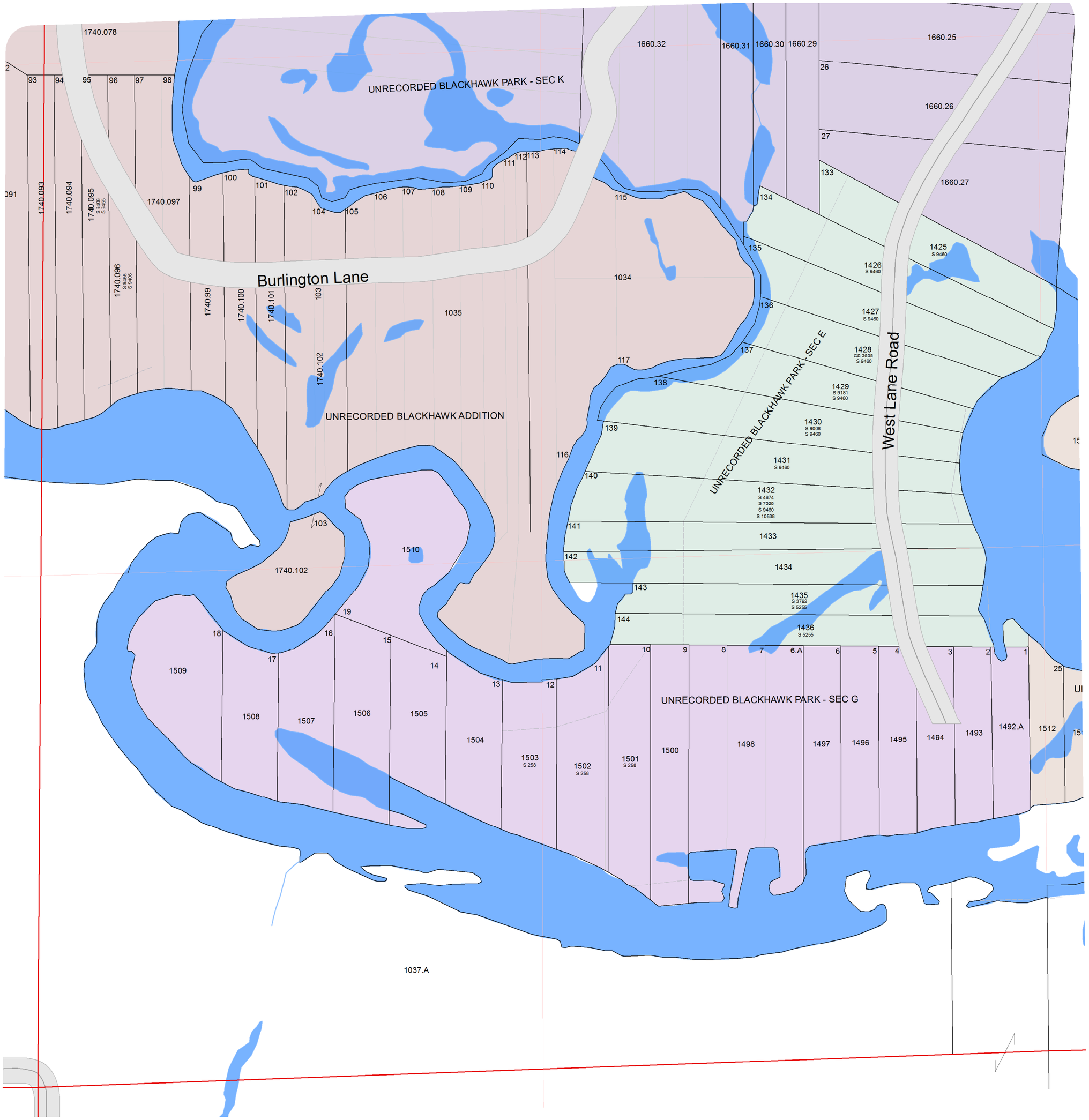

SEE SECTION 20 TOWN OF CALEDONIA

February 19, 2015
Columbia County Land Information

SECTION 17 - DETAIL SW 1/4
T12N R9E

TOWN OF CALEDONIA
SECTION 18 T12N R9E

1 inch = 400 feet 1:4,800

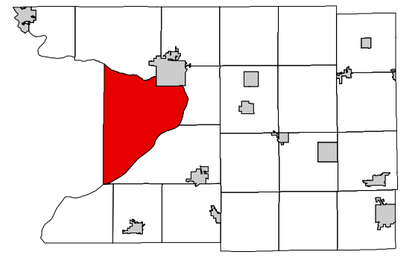

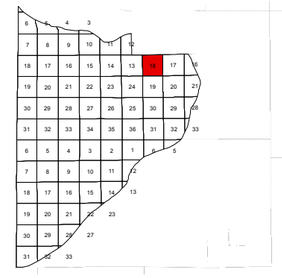

SEE CITY OF PORTAGE

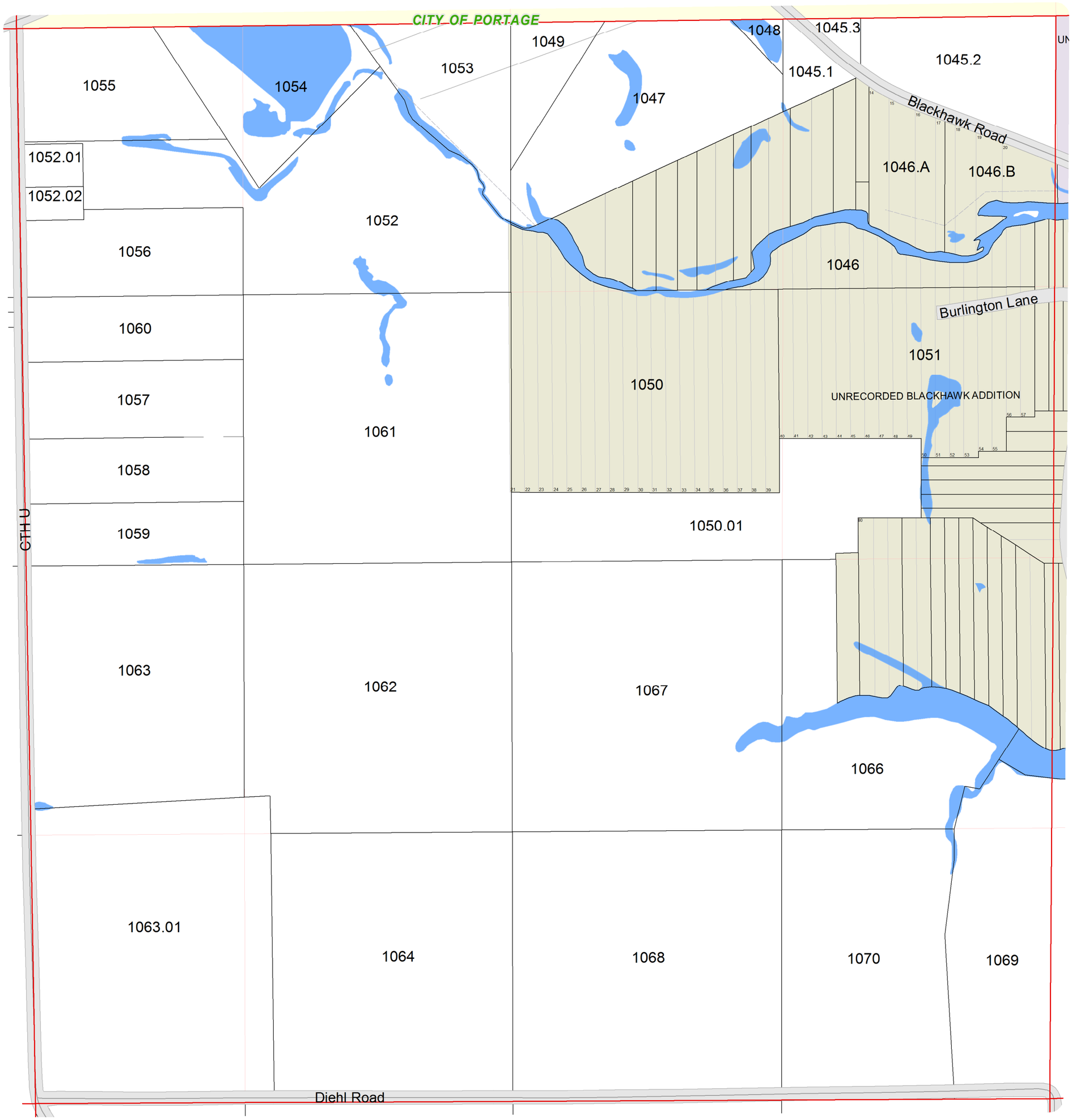

SEE SECTION 13 TOWN OF CALEDONIA

SEE SECTION 17 TOWN OF CALEDONIA

SEE SECTION 19 TOWN OF CALEDONIA

February 19, 2015
Columbia County Land Information

Section 18
T12N R9E

TOWN OF CALEDONIA

SECTION 18 T12N R9E

1 inch = 200 feet 1:2,400

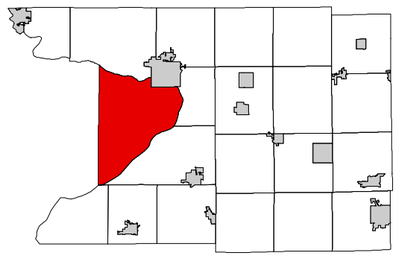

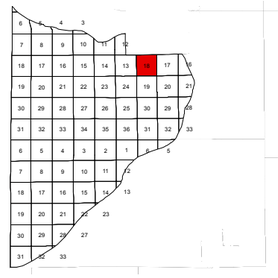

SEE CITY OF PORTAGE

SEE SECTION 18 TOWN OF CALEDONIA

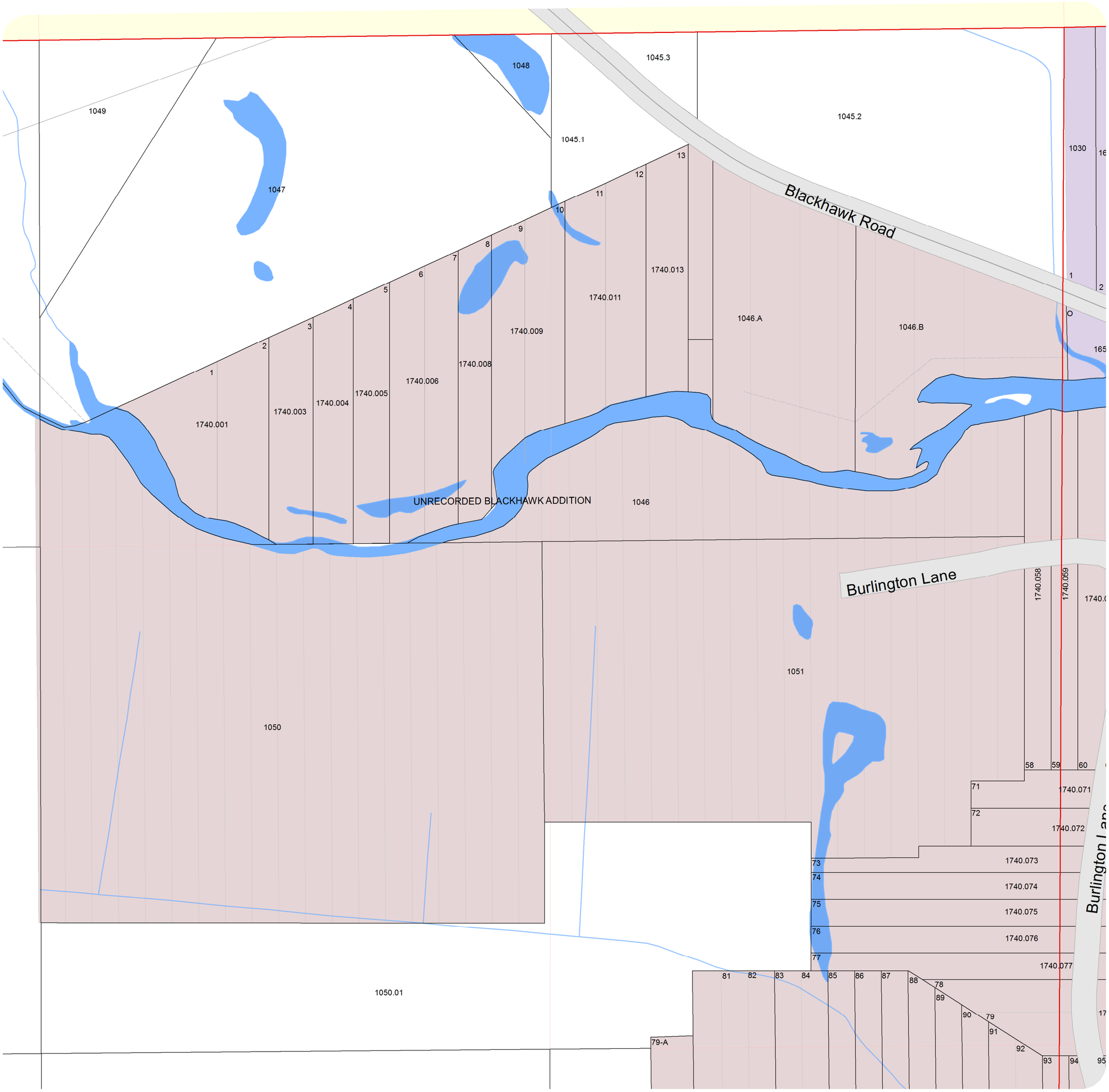

SEE SECTION 17SECTION 17 - DETAIL NW 1/4 TOWN OF CALEDONIATOWN OF CALEDONIA

SEE SECTION 18SECTION 18 - DETAIL SE 1/4 TOWN OF CALEDONIATOWN OF CALEDONIA

February 19, 2015
Columbia County Land Information

SECTION 18 - DETAIL NE 1/4
T12N R9E

TOWN OF CALEDONIA

SECTION 18 T12N R9E

1 inch = 200 feet 1:2,400

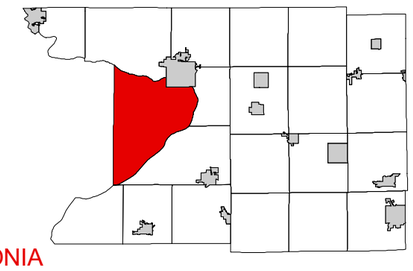

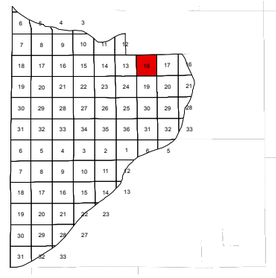

SEE SECTION 18 - DETAIL NE 1/4 TOWN OF CALEDONIA

SEE SECTION 18 TOWN OF CALEDONIA

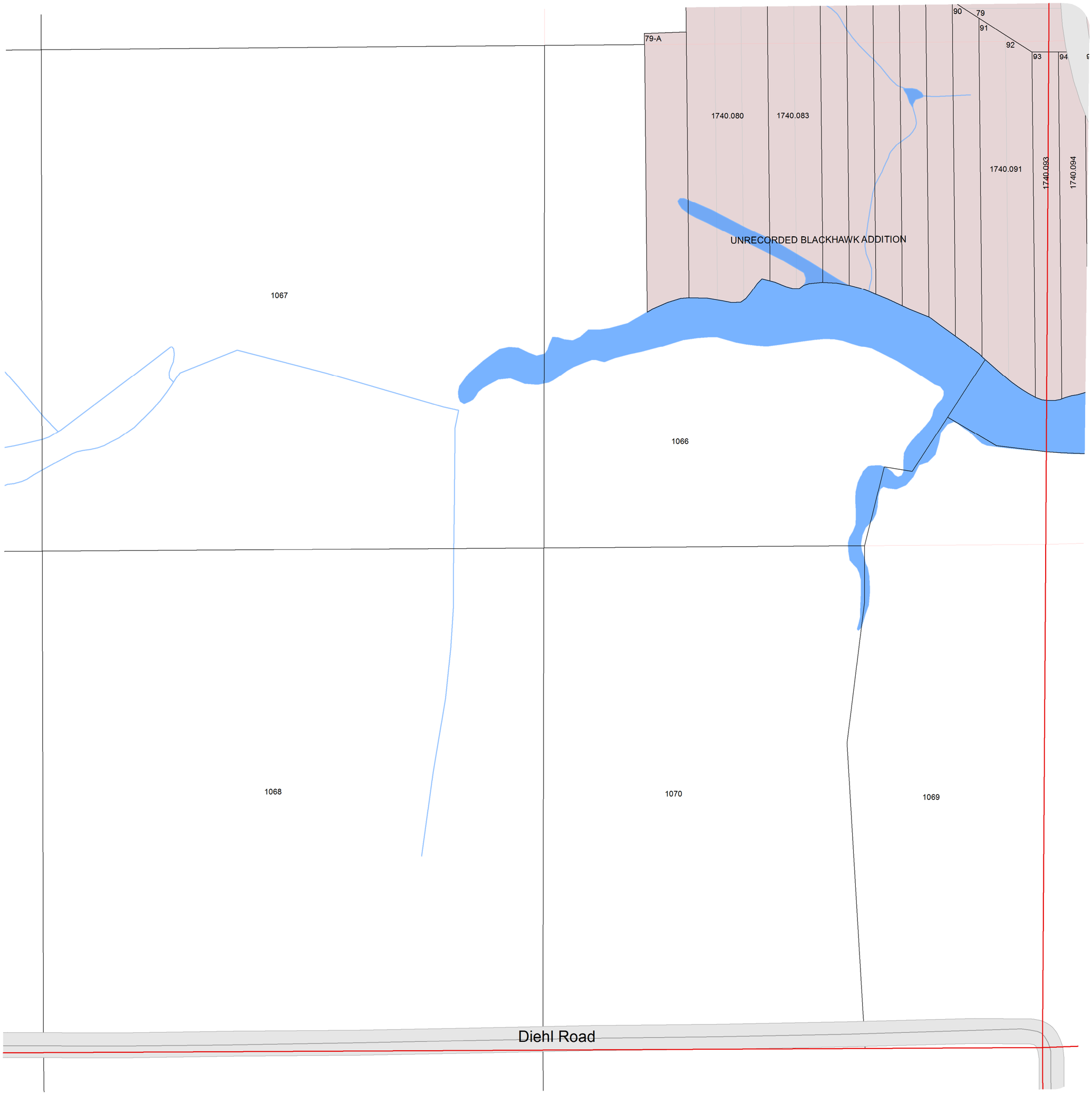

SEE SECTION 17 - DETAIL SW 1/4 TOWN OF CALEDONIA

SEE SECTION 19 TOWN OF CALEDONIA

February 19, 2015
Columbia County Land Information

SECTION 18 - DETAIL SE 1/4
T12N R9E

TOWN OF CALEDONIA

SECTION 19 T12N R9E

1 inch = 400 feet 1:4,800

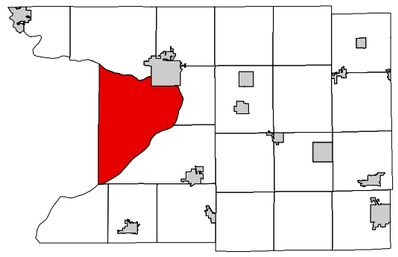

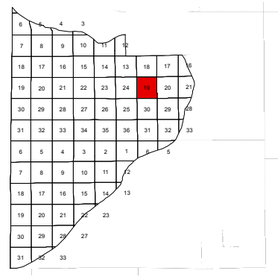

SEE SECTION 18 TOWN OF CALEDONIA

SEE SECTION 24 TOWN OF CALEDONIA

SEE SECTION 20 TOWN OF CALEDONIA

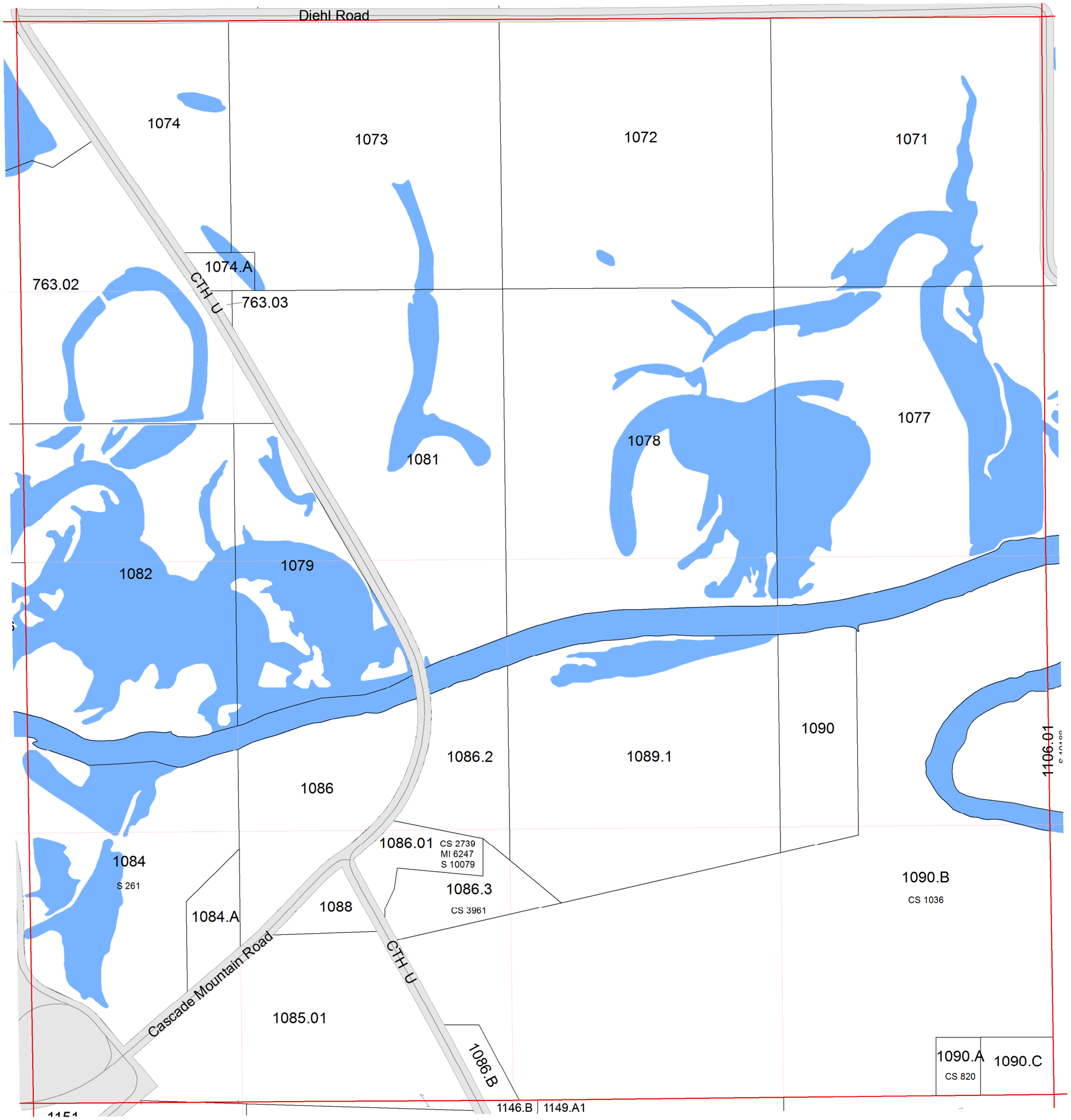

SEE SECTION 30 TOWN OF CALEDONIA

February 19, 2015
Columbia County Land Information

Section 19
T12N R9E

TOWN OF CALEDONIA

SECTION 20 T12N R9E

1 inch = 400 feet 1:4,800

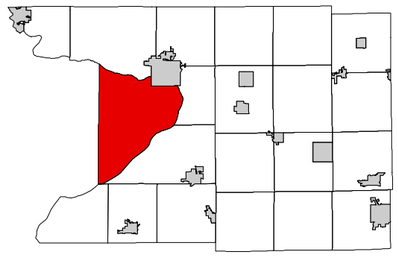

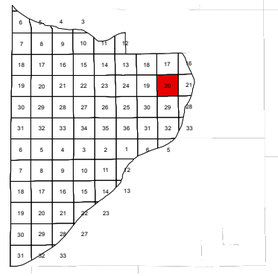

SEE SECTION 17 TOWN OF CALEDONIA

SEE SECTION 19 TOWN OF CALEDONIA

SEE SECTION 21 TOWN OF CALEDONIA

1092.03

1095

1092.02

Diehl Road

1092.01

1105

1097

1093.1

1094.1

1104

1100

1099.A

1099

1106.01

1106.02

1108

1109

1109.A

1103

1101

1102

1106.03

SEE SECTION 29 TOWN OF CALEDONIA

February 19, 2015
Columbia County Land Information

Section 20
T12N R9E

TOWN OF CALEDONIA

SECTION 21 T12N R9E

1 inch = 400 feet 1:4,800

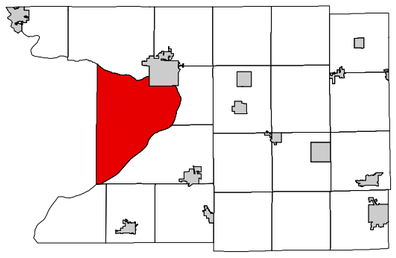

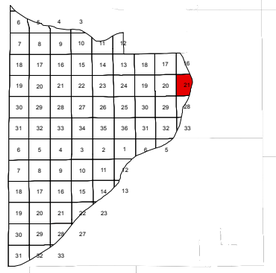

SEE SECTION 16 TOWN OF CALEDONIA

SEE SECTION 20 TOWN OF CALEDONIA

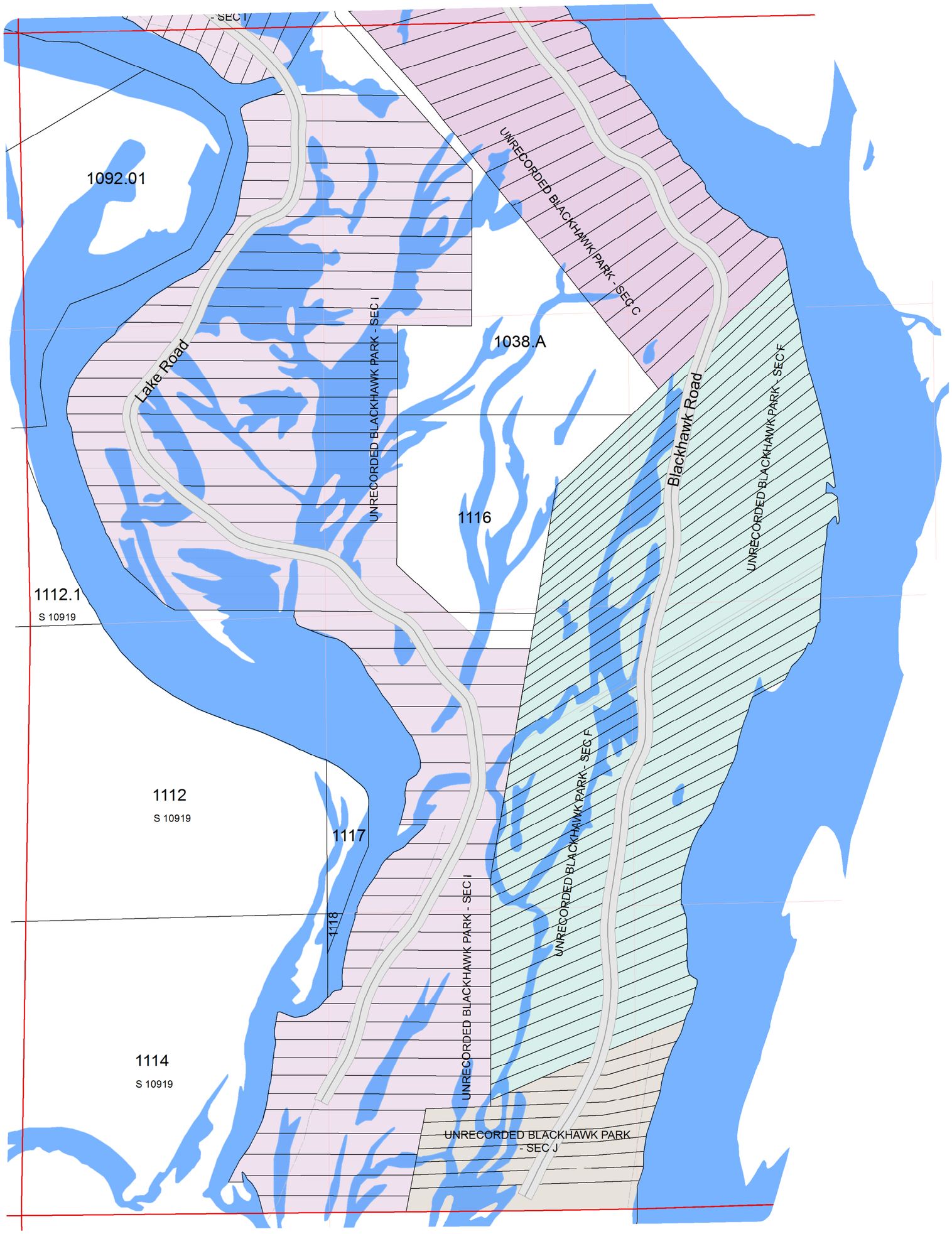

SEE SECTION 21 TOWN OF PACIFIC

SEE SECTION 28 TOWN OF CALEDONIA

February 19, 2015
Columbia County Land Information

Section 21
T12N R9E

TOWN OF CALEDONIA

SECTION 21 T12N R9E

1 inch = 200 feet 1:2,400

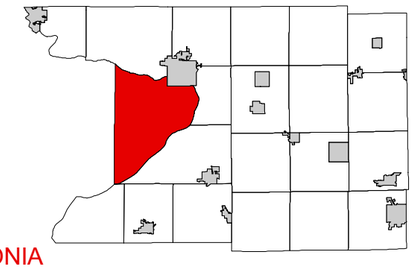

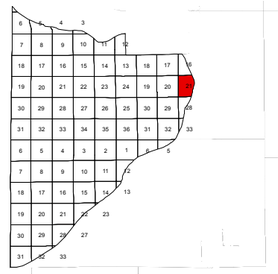

SEE SECTION 16 - DETAIL SW1/4 TOWN OF CALEDONIA

SEE SECTION 20 TOWN OF CALEDONIA

SEE SECTION 21 - DETAIL B TOWN OF CALEDONIA

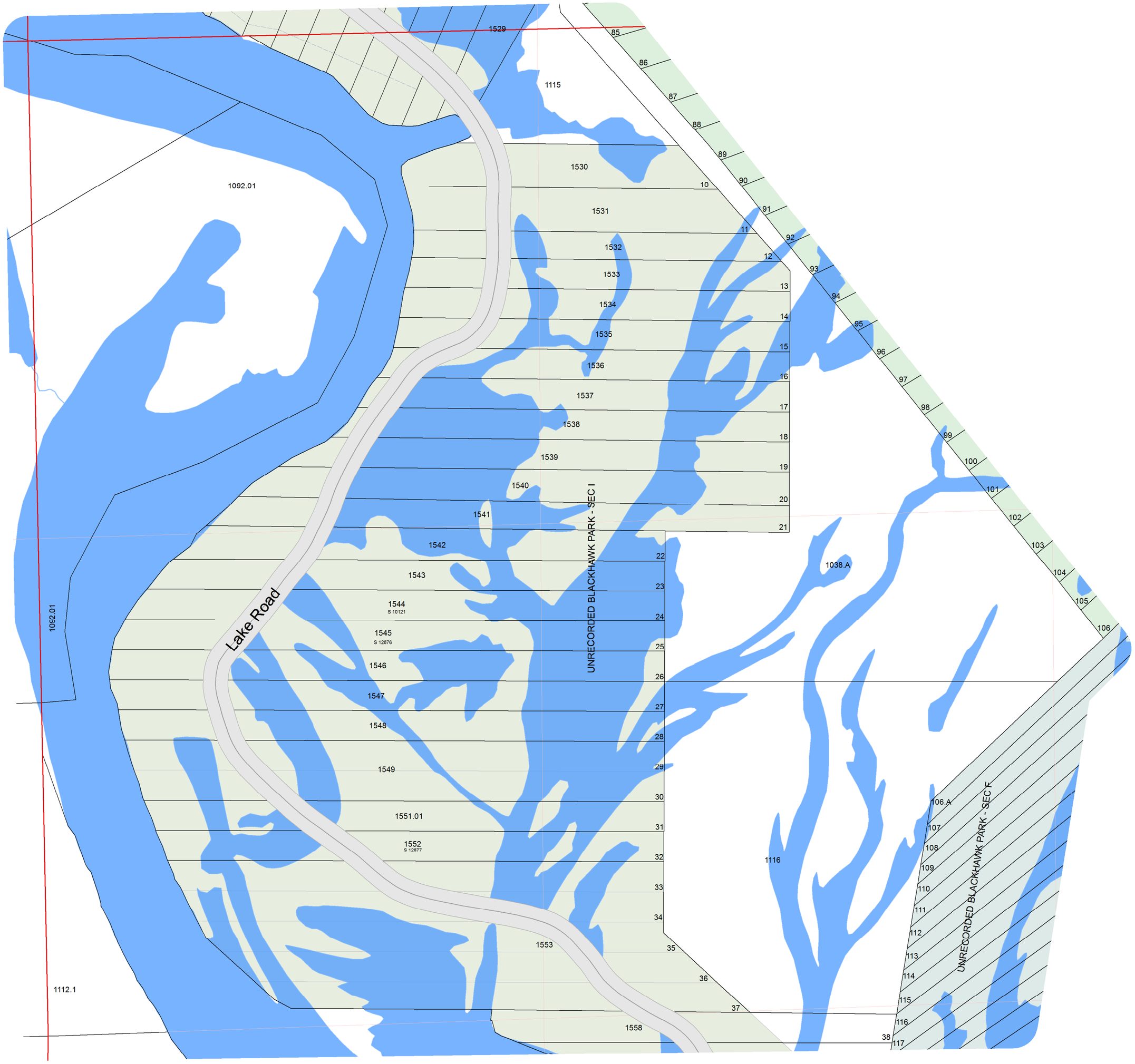

SEE SECTION 21 - DETAIL C TOWN OF CALEDONIA

February 19, 2015
Columbia County Land Information

SECTION 21 - DETAIL A
T12N R9E

TOWN OF CALEDONIA

SECTION 21 T12N R9E

1 inch = 200 feet 1:2,400

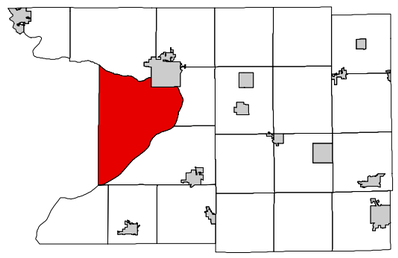

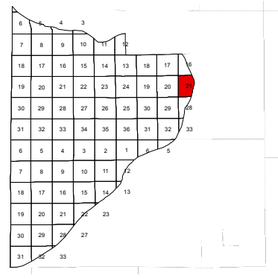

SEE SECTION 16 TOWN OF CALEDONIA

SEE SECTION 21 - DETAIL A TOWN OF CALEDONIA

SEE SECTION 21 TOWN OF CALEDONIA

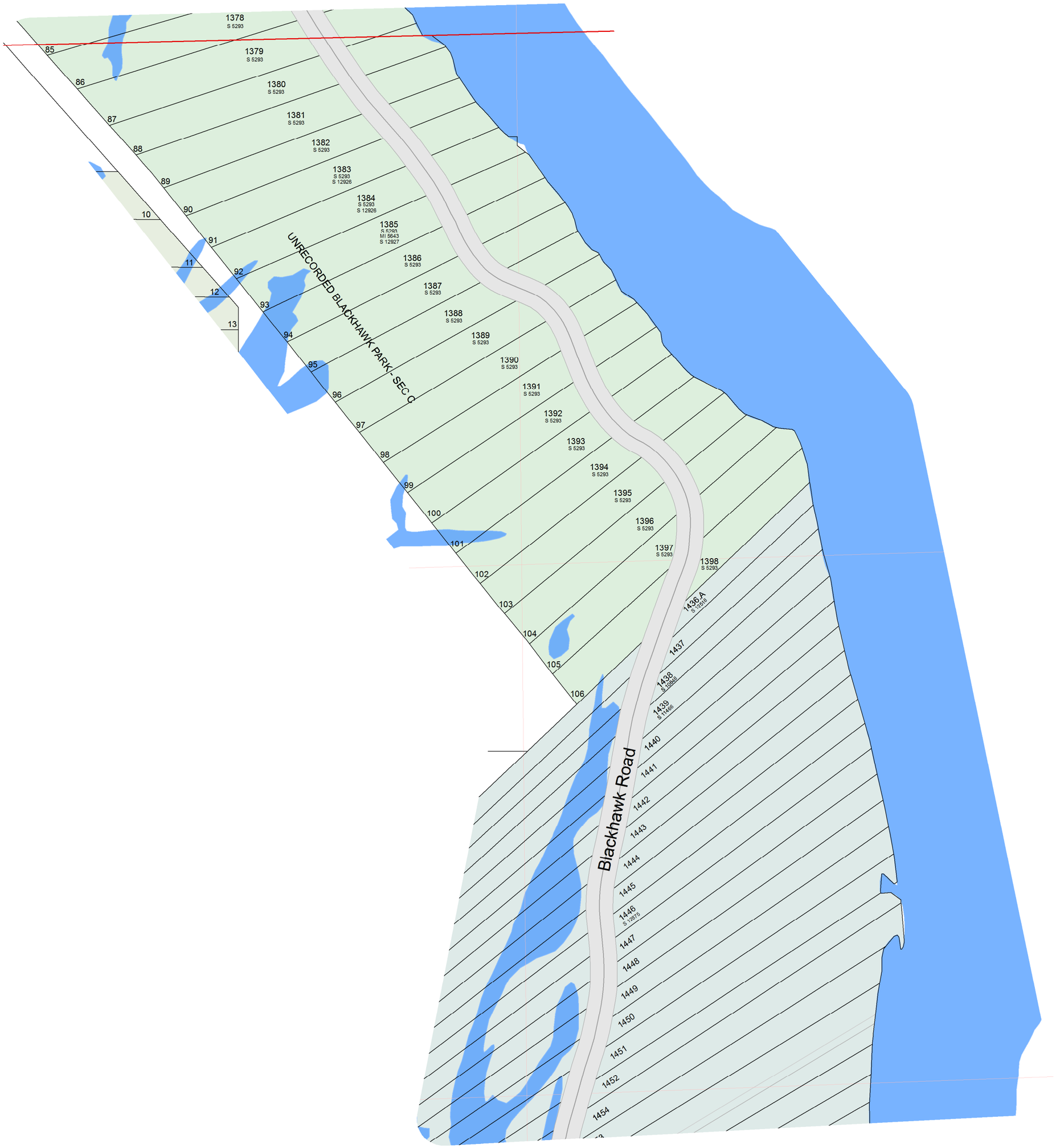

SEE SECTION 21 - DETAIL C TOWN OF CALEDONIA

February 19, 2015
Columbia County Land Information

SECTION 21 - DETAIL B
T12N R9E

TOWN OF CALEDONIA

SECTION 21 T12N R9E

1 inch = 200 feet 1:2,400

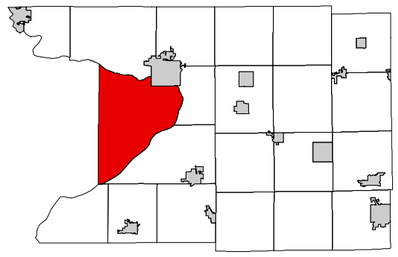

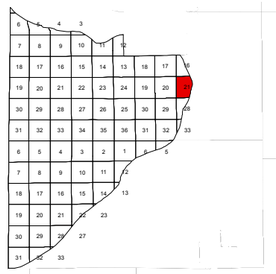

SEE SECTION 21 - DETAIL A TOWN OF CALEDONIA

SEE SECTION 21 TOWN OF CALEDONIA

SEE SECTION 21 TOWN OF PACIFIC

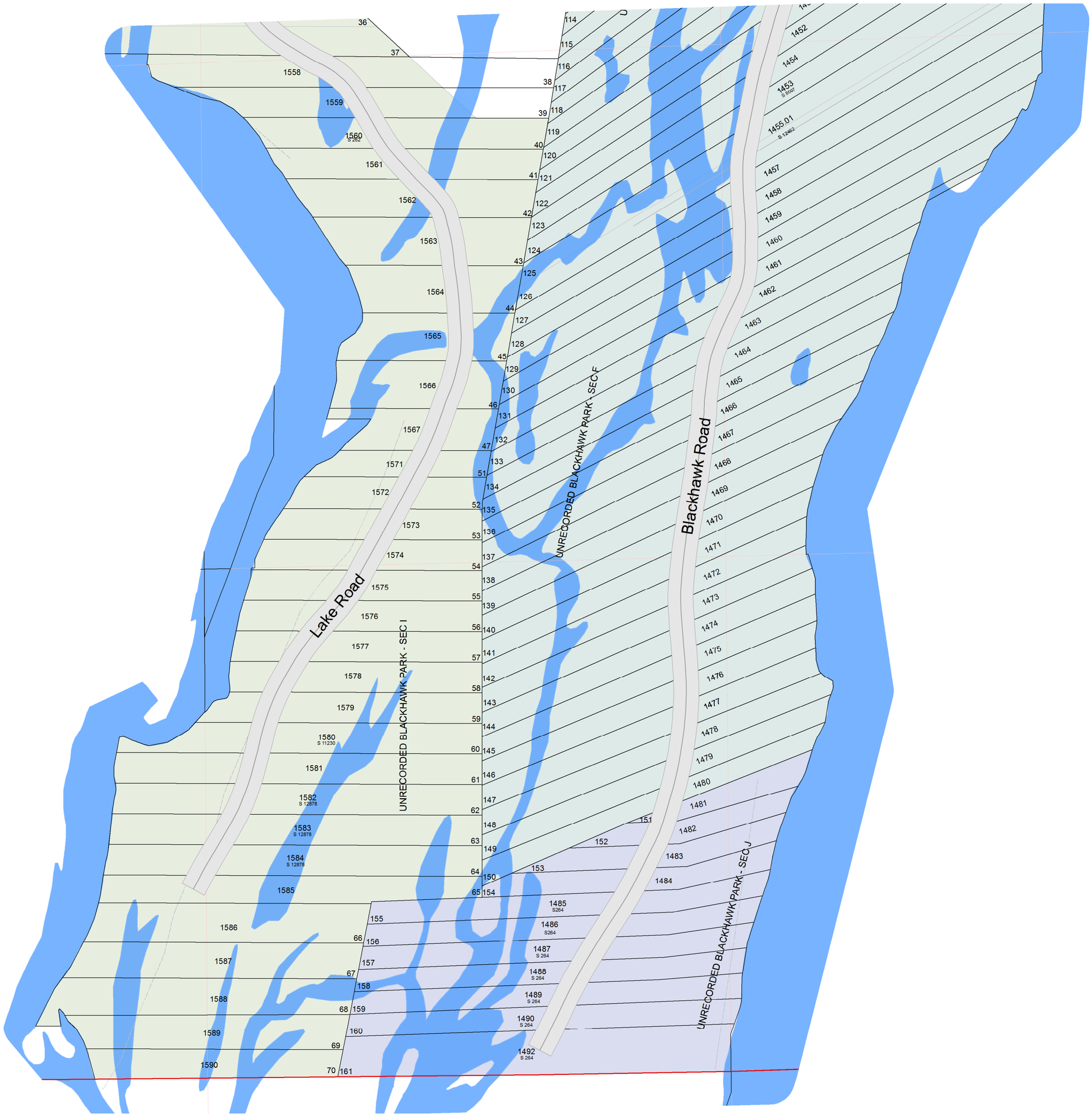

SEE SECTION 28 TOWN OF CALEDONIA

February 19, 2015
Columbia County Land Information

SECTION 21 - DETAIL C
T12N R9E

TOWN OF CALEDONIA
SECTION 28 T12N R9E
1 inch = 400 feet 1:4,800

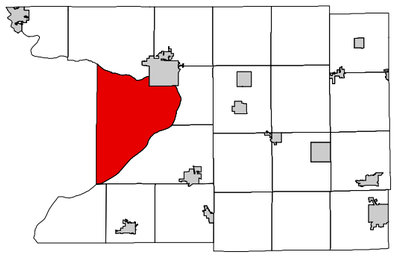

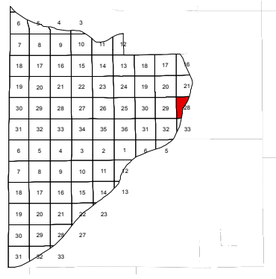

SEE SECTION 21 TOWN OF CALEDONIA

SEE SECTION 29 TOWN OF CALEDONIA

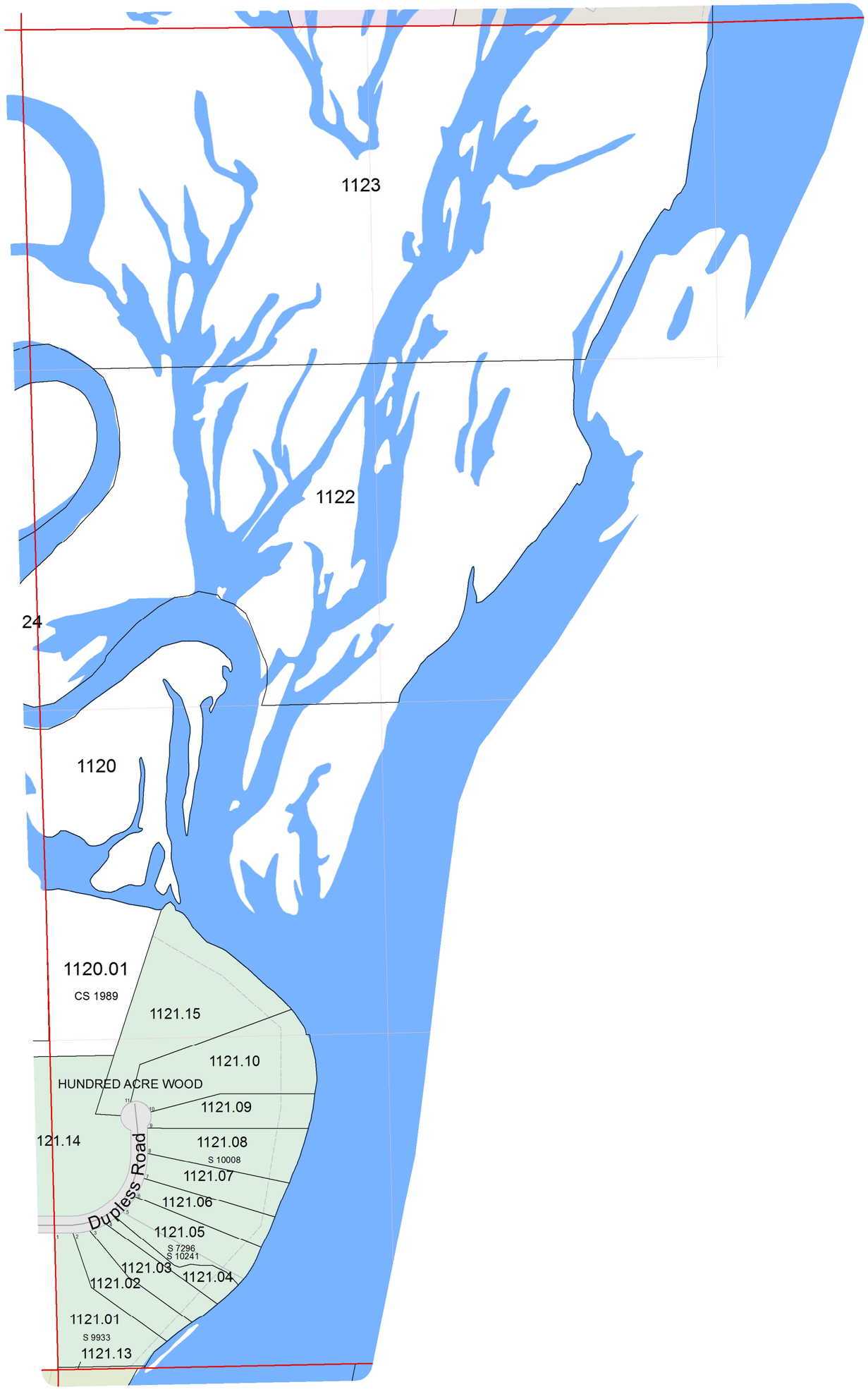

SEE SECTION 28 TOWN OF PACIFIC

SEE SECTION 33 TOWN OF PACIFIC

February 19, 2015
Columbia County Land Information

Section 28
T12N R9E

TOWN OF CALEDONIA

SECTION 29 T12N R9E

1 inch = 400 feet 1:4,800

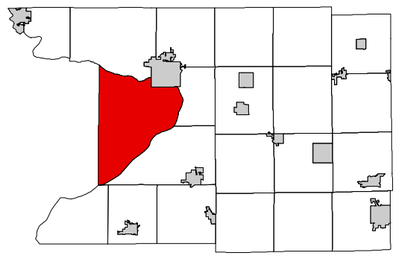

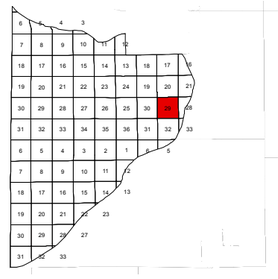

SEE SECTION 20 TOWN OF CALEDONIA

SEE SECTION 30 TOWN OF CALEDONIA

SEE SECTION 28 TOWN OF CALEDONIA

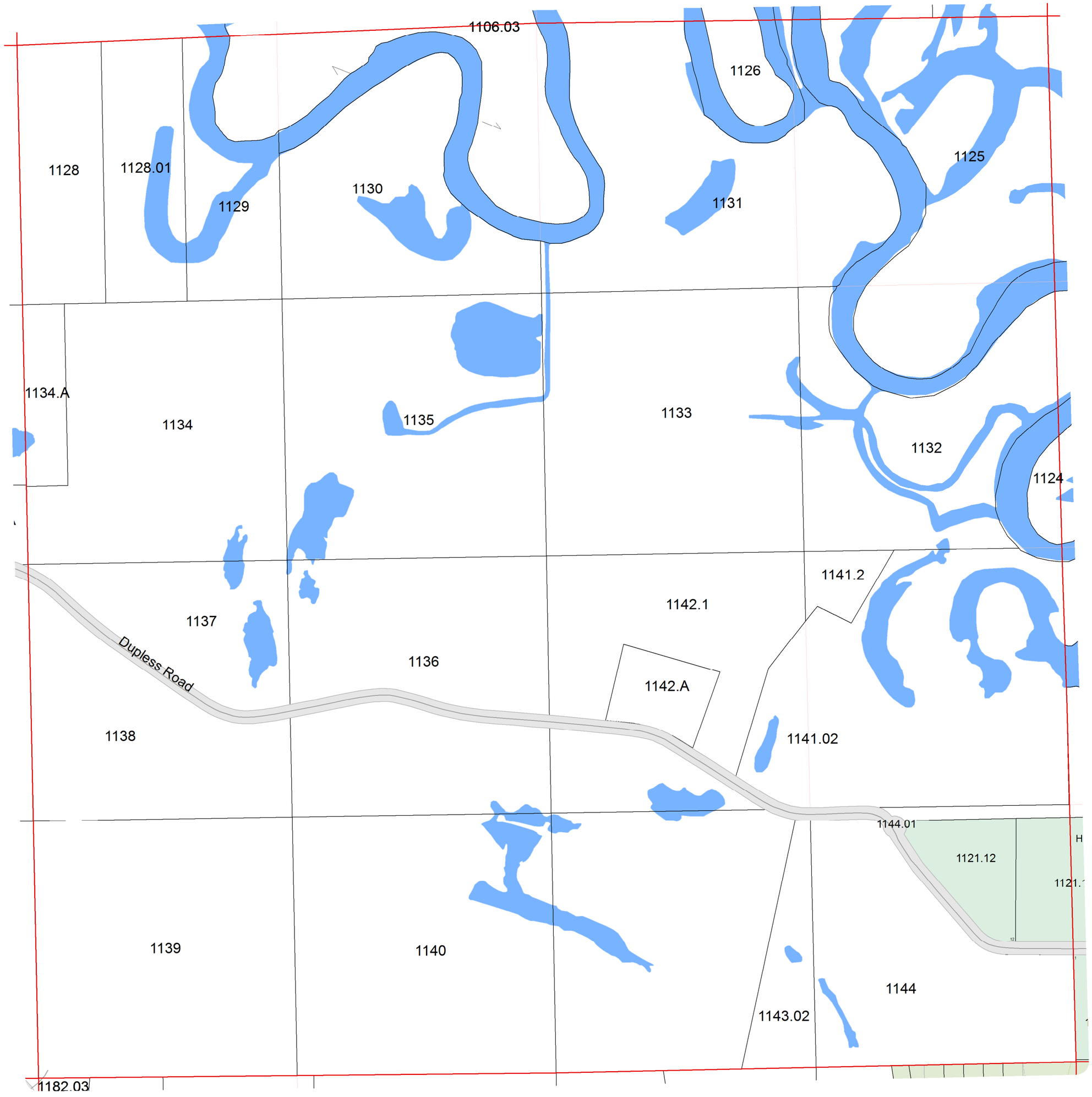

SEE SECTION 32 TOWN OF CALEDONIA

February 19, 2015
Columbia County Land Information

Section 29
T12N R9E

TOWN OF CALEDONIA

SECTION 30 T12N R9E

1 inch = 400 feet 1:4,800

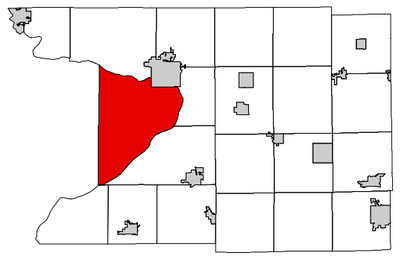

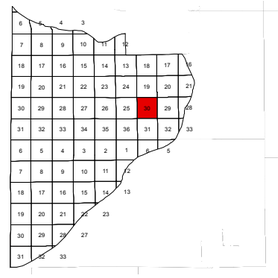

SEE SECTION 19 TOWN OF CALEDONIA

SEE SECTION 25 TOWN OF CALEDONIA

SEE SECTION 29 TOWN OF CALEDONIA

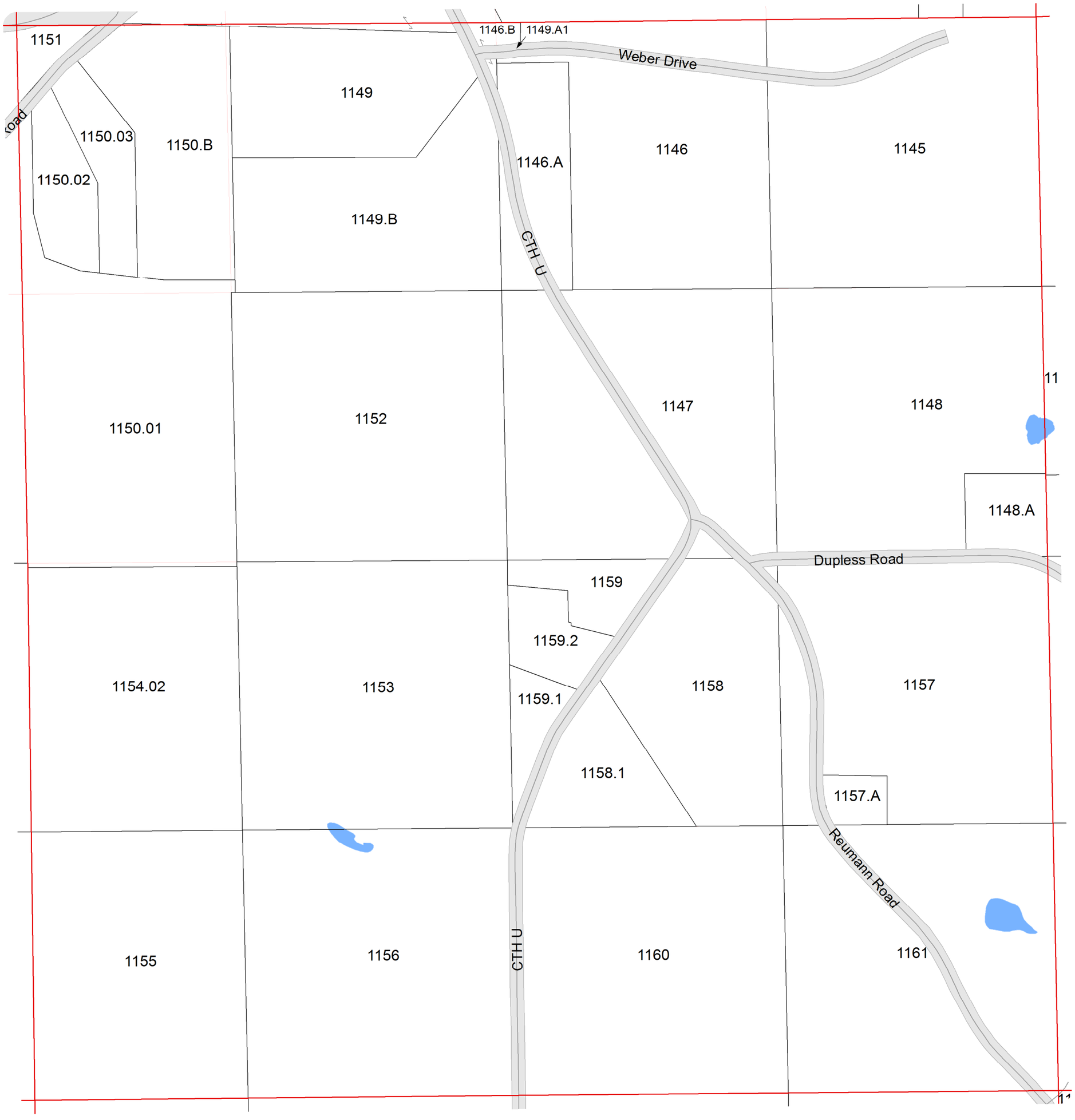

SEE SECTION 31 TOWN OF CALEDONIA

February 19, 2015
Columbia County Land Information

Section 30
T12N R9E

TOWN OF CALEDONIA

SECTION 31 T12N R9E

1 inch = 400 feet 1:4,800

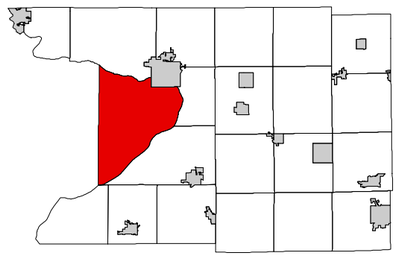

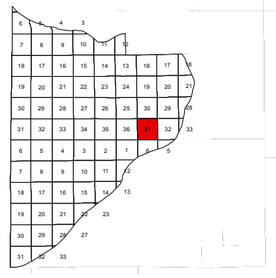

SEE SECTION 30 TOWN OF CALEDONIA

SEE SECTION 36 TOWN OF CALEDONIA

SEE SECTION 32 TOWN OF CALEDONIA

SEE SECTION 06 TOWN OF CALEDONIA

February 19, 2015
Columbia County Land Information

Section 31
T12N R9E

TOWN OF CALEDONIA

SECTION 32 T12N R9E

1 inch = 400 feet 1:4,800

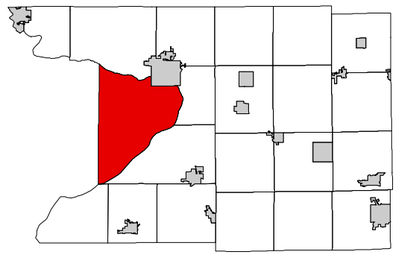

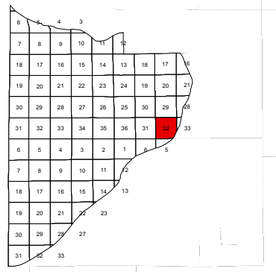

SEE SECTION 29 TOWN OF CALEDONIA

SEE SECTION 31 TOWN OF CALEDONIA

SEE SECTION 33 TOWN OF CALEDONIA

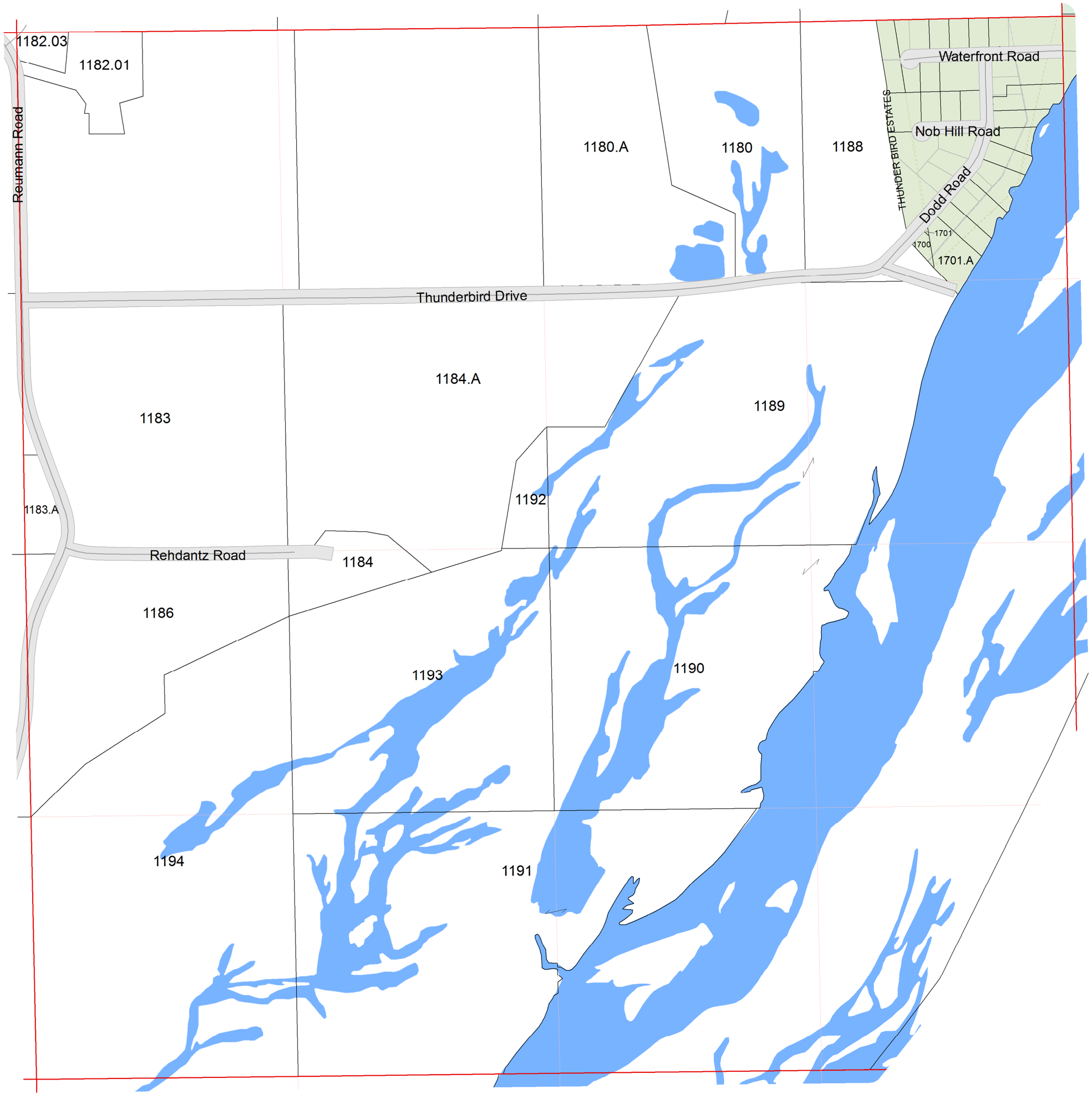

SEE SECTION 05 TOWN OF CALEDONIA

February 19, 2015
Columbia County Land Information

Section 32
T12N R9E

TOWN OF CALEDONIA

SECTION 32 T12N R9E

1 inch = 200 feet 1:2,400

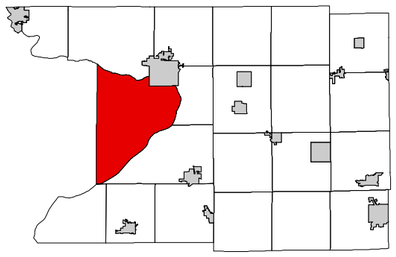

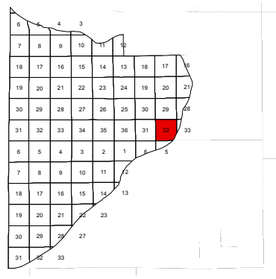

SEE SECTION 29 TOWN OF CALEDONIA

SEE SECTION 32 TOWN OF CALEDONIA

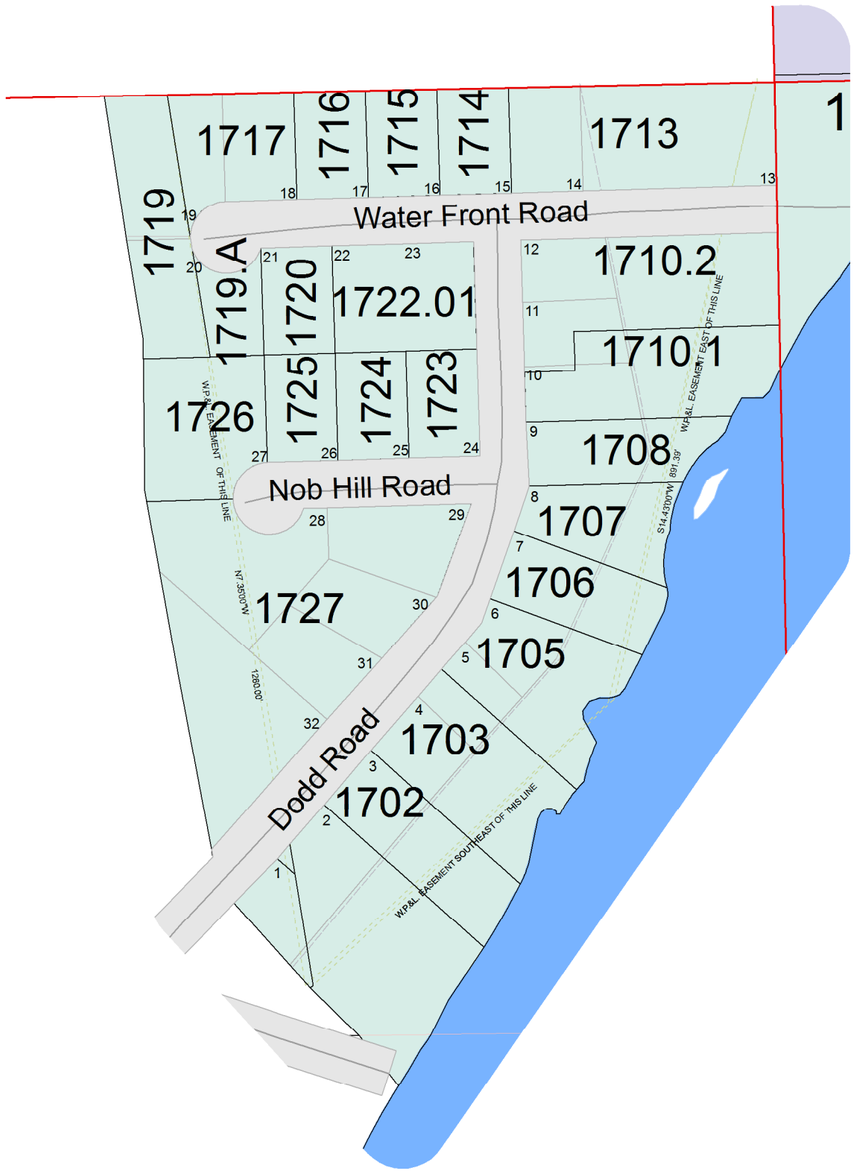

SEE SECTION 33 TOWN OF CALEDONIA

SEE SECTION 32 TOWN OF CALEDONIA

February 19, 2015
Columbia County Land Information

SECTION 32 - DETAIL A
T12N R9E

TOWN OF CALEDONIA

SECTION 33 T12N R9E

1 inch = 400 feet 1:4,800

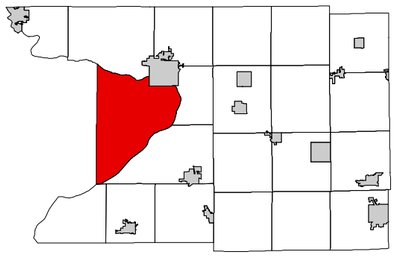

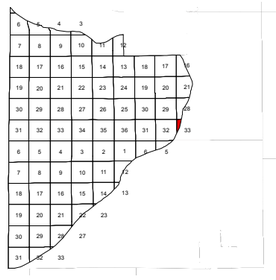

SEE SECTION 28 TOWN OF CALEDONIA

SEE SECTION 32 TOWN OF CALEDONIA

SEE SECTION 33 TOWN OF PACIFIC

SEE SECTION 33 TOWN OF PACIFIC